




TO: Technical Committee Members

FROM: Seyed Shokouhzadeh, Executive Director 

DATE: November 7, 2024

The Technical Committee meeting is scheduled for **Thursday, November 14th, 2024 at 10:00 a.m. in Room 301 of the Civic Center Complex 1 NW Martin Luther King Jr. Blvd. Evansville, IN 47708.**

AGENDA

- 1. Roll Call**
- 2. Approval of Minutes**
- 3. Old Business**
 - a. Project Update
- 4. New Business**
 - a. 2024-2028 Transportation Improvement Program (TIP) Amendments (Approval Requested)
 - b. 2024-2028 Transportation Improvement Program (TIP) Modifications (Informational)
 - c. 2025 Safety Target Setting Recommendations (Approval Requested)
 - d. Section 5310 Call for Projects for FY 2025 (Informational)
- 5. Other Business**
- 6. Public Comments**
- 7. Upcoming Dates**

CY 2025 EMPO Technical Meetings: January 9; March 13; May 8; July 10; September 11; November 13.
- 8. Adjournment**

SS/KA

The EMPO will provide reasonable accommodations to individuals with a disability or who require language assistance that wish to attend this meeting. Because this may require outside assistance, please make requests at least one week prior to the meeting day by calling the MPO office at 812-436-7833, by email at jscott@evansvillempo.com, or by writing to: Evansville MPO, Civic Center Complex Room 316, 1 N.W. Martin Luther King, Jr. Blvd, Evansville, Indiana 47708.



**EVANSVILLE METROPOLITAN PLANNING ORGANIZATION
TECHNICAL COMMITTEE MINUTES**

**Regular meeting held at 10:00 a.m. in Room 318
Civic Center Complex – Administration Building
Evansville, Indiana**

September 12, 2024

The following are minutes and not intended to be a verbatim transcript. An audio version of the proceedings can be heard or viewed on our website at www.evansvillempo.com.

1. ROLL CALL

Members Present:

In person: Luke Hill, Thomas Witt, Mike Labitzke

Webex/Phone: Karen Brooks, McKenzie May, Steve Roelle

Non-Members Present:

Webex/Phone: Brian Aldridge (Stantec)

Evansville MPO Staff Present:

In person: Seyed Shokouhzadeh, Pam Drach, Erin Schriefer, Kari Akin, Matt Schriefer, Amir Varshochi, Jennifer Scott

Seyed Shokouhzadeh directed the meeting.

2. APPROVAL OF MINUTES

Mike Labitzke made a motion for approval and Thomas Witt seconded the motion; motion carried.

3. OLD BUSINESS

a. Project Update – presented by Pam Drach

City of Evansville

- Walnut St Phase 2 (Weinbach Ave to Vann Ave): The project is complete.
- Walnut St Phase 3 (MLK Jr Blvd to US 41): Contractor has extended reconstruction to Governor. Final asphalt surface is expected to be placed this quarter from US 41 to Garvin St.

Vanderburgh County

- Oak Hill Rd (Eastwood Dr to Millersburg Rd): Pipe installation, grading, subbase, curb and gutter, and driveways completed on the east side of Phase 1. The west side work completed includes grading, stabilization, underdrains and subbase installation.
- Oak Hill Rd (Lynch Rd to St George Rd): Right of way acquisition is ongoing; 8 parcels secured, offers for 17 parcels have been approved. Geotechnical work has started.

- Wimberg Rd Bridge (over Locust Creek): A field check was held on August 17.

City/County of Henderson

- Green River Rd (Bend Gate Rd to Osage Dr): Final bid documents have been submitted to KYTC for comment. Additional funding request has been submitted.
- Wathen Lane (US 60 to the City Limits): Excavating, grading and placement of stone for walking trail is underway. Installation of stormwater structures and associated piping is continuing.

INDOT Updates – presented by Luke Hill

- (R-39921) SR 66 at Epworth Rd: Displaced left turn is open and functioning very well. Some small adjustments to be made.
- (R-42753) I-69 Concrete Pavement Restoration: Over 70% of the project is completed. Slowly opening back up to 2 lanes. I-69 southbound between the 10–15-mile markers will have concrete patching taking place.
- (B-42876) US 41 Pedestrian Walk at Washington Ave: Bridge has been set on abutments; working on ramps. Aesthetics are final. Working on pavement for U-Turns.
- (B-42187) I-64 over abandoned N and S RR: Phase 3 eastbound and westbound deck pours took place in the final week of August. Bridge approaches were poured as well. Project expected to be complete by mid-November.
- (R-41410) US 41 from SR 66/SR 62 (Lloyd) to SR 66 (Diamond): Closed Morgan Ave for 37-day closure. Working on surface asphalt for mainline pavement.
- (R-44898) Intersection Improvements on SR 66 (at Vann, Burkhardt, Cross Pointe, Stockwell): Vann Ave left turns and signal has been removed. Work on Stockwell Ave median complete. Working through utility conflict on the south. Division St closed September 4, 2024.
- (R-42287) SR 62 Lloyd4U project (improvements west of St Joseph Ave): Crossovers are close to completion; will shift traffic to the south side of median by October. Utility relocations ongoing.
- (R-45152) SR 62 at Wabash, St Joseph: Working on Stage 3 plans and redetermining utility conflicts. Updating contract documents.
- (R-39923) US 41 at Lynch Rd: Revising and reviewing the project scope and schedule from the consultant. Could potentially be moved back.
- (R-44013) SR 62 Morgan Ave at Boeke Rd and Stockwell Rd: This contract was pushed back to a letting date of February 10, 2027 due to traffic funding.
- (R-44499) US 41 at SR 57, Petersburg Rd, and St George Rd:
 - Petersburg Rd: Stage 1 of plan design was submitted on September 3, 2024. Discussion about moving the letting date due to traffic funds are in process.
 - SR 57: Due to shifting Safe Program prioritization, project letting was moved to January 16, 2030. Stage 1 plans are ongoing and survey is now complete.
 - St George Rd: Due to shifting Safe Program prioritization, project letting was moved to November 15, 2028. Geometry review meeting was held on September 11, 2024 to discuss the displaced left turn.
- *Luke Hill also provided an update on I-69 ORX. Barrier walls have been placed on the shoulders of I-69 so they can move on to Phase 3, which is two 11-foot lanes. Phase 3 is intended to start before October. More information can be found online at <https://i69ohiorivercrossing.com/>.*

This item was informational and did not require committee action.

b. CY 2024 Call for Projects – presented by Erin Schriefer

In July, the MPO announced the Call for Projects for Indiana LPAs for FY 2031 and beyond. Thirteen applications were received, and all were reviewed following the project selection process that is guided by the goals and objectives set forth in the MTP 2050.

At this time, the MPO is recommending the top project from each Indiana LPA move forward. The following is a summary of these projects:

Project	LPA	Recommended Program Year for TIP 2026-2030
Epworth Rd (Tecumseh Dr to SR 662)	Warrick County	FY 2031
	Project includes lane widening with curb and gutter, new storm sewers, bike lanes and a sidewalk/trail. This segment of Epworth Rd was previously included in the entire corridor from Frontage Rd to SR 662 approved for Federal funding during the CY 2022 Call. Due to additional environmental work, this segment of the corridor must proceed as a second phase.	
Virginia St (Green River Rd to Circle Front Dr)	Evansville	FY 2032
	Project includes adding a two-way center turn lane and various bicycle and pedestrian facilities, including bike lanes, sidewalks, and a sidepath. Signal modifications at various intersections and pedestrian crossing improvements will also be made.	
Petersburg Rd (Club House Dr to Boonville New Harmony Rd)	Vanderburgh County	FY 2033
	The project includes reconstructing Petersburg Rd to provide curbs, storm sewers, and a sidewalk on the east side of the road. Left turn lanes will be added at the entrance to McCutchanville Elementary School and at the intersections with Championship Dr and Keefer Dr.	

Your approval designates these projects for MPO funding, and the federal participation level for these projects will be determined as part of the upcoming TIP 2026-2030 development process.

McKenzie May made a motion for approval and Mike Labitzke seconded the motion; motion carried.

4. NEW BUSINESS

a. 2024-2028 TIP Amendments – presented by Pam Drach

The Evansville MPO amended the FY 2024-2028 Transportation Improvement Program with the following:

Sponsor	Contract	Des#/ID#	Road	Description	County	Work Type	Funding Type	% Split	Action	Fiscal Year	Phase/Source	Current TIP Entry Total	New TIP Entry		
													Total	Federal	State/Local
All amounts in thousands															
INDOT	45621	2400611	Various	Electric Vehicle Charging Infrastructure	Vanderburgh	Other Type Project (Miscellaneous)	NEVI	80/20	Add Project	2025	CN	\$0	\$750	\$600	\$150
location: 2020 S Greer River Rd, Evansville, IN 47715												\$0	\$0	\$0	\$0

Thomas Witt made a motion for approval and Mike Labitzke seconded the motion; motion carried.

b. 2024-2028 TIP Modifications – presented by Pam Drach

The Evansville MPO modified the FY 2024-2028 Transportation Improvement Program with the following:

Date Processed	Sponsor	Contract	Des#/ID#	Road	Description	County	Work Type	Funding Type	% Split	Action	Fiscal Year	Phase/S ource	Current TIP Entry	New TIP Entry		
														Total	Federal	State/Local
All amounts in thousands																
16-Aug-24	INDOT	45284	2301164	SR 161	Various locations along SR 161 <small>Includes Des# 2301070</small>	Warrick	Small Structure Replacement	NHPP	100	Increase Funding	2025	PE	\$2,300	\$2,710	\$2,710	\$0
											2024	PE	\$5,540	\$1,000	\$900	\$100
	INDOT	44967	2300274	Various	Electric vehicle charging infrastructure at various locations along Indiana Interstates	Various	Other Type Project	STBG	80/20	Revise Funding	2024	CN	\$21,215	\$0	\$0	\$0
											2025	PE	\$5,540	\$8,336	\$7,503	\$834
											2025	CN	\$21,215	\$0	\$0	\$0
											2026	CN	\$21,215	\$19,948	\$15,959	\$3,990
2027	CN	\$0	\$27,243	\$21,794	\$5,449											
2028	CN	\$0	\$18,988	\$15,190	\$3,798											
26-Aug-24	INDOT	43969	2100669	I-64 & SR 64	Various locations in the Vincennes District <small>Includes Des# 2100668, 2100718, 2100717, 2100753</small>	Warrick	Bridge Deck Overlays	NHPP	80/20	Add Funding	2025	PE	\$0	\$106	\$85	\$21
											2025	PE	\$0	\$353	\$318	\$35
	INDOT	45295	2301241	SR 66	From 1.81 mi E of US 41 to 1.91 E of US 41 (EB). <small>Grouped Project: Bike and pedestrian facilities</small>	Vanderburgh	Other Type Project (Miscellaneous)	HSIP	80/20	Add Project	2027	RW	\$0	\$20	\$16	\$4
2028	CN	\$0	\$270	\$216	\$54											
29-Aug-24	INDOT	39418	1593066	SR 68	Over Simpson Branch, 2.33 mi E of SR 61	Warrick	Bridge Replacement	STBG	80/20	Add Project	2025	PE	\$0	\$40	\$32	\$8
											2025	CN	\$0	\$1,203	\$962	\$241

This item was informational and did not require committee action.

5. OTHER BUSINESS

a. INDOT/EMPO Multimodal Connectivity Plan – presented by Brian Aldridge

Brian Aldridge of Stantec Inc. provided an overview of the INDOT/EMPO Multimodal Connectivity Plan. Stantec was selected as the consultant to study SR 66 from US 41 to Epworth Rd for multimodal connections across SR 66. To hear the full presentation, go to <http://www.evansvillempo.com/Meetings.html> and select the audio/video button for 9/12/2024 in the Policy Committee section.

6. PUBLIC COMMENTS

None.

7. UPCOMING DATES

- CY 2024 EMPO Technical Meetings:
 - November 14

Meeting adjourned.

Updates on Funded LPA Projects: Indiana

Project Sponsor	Project	Description	Preliminary Engineering/ Design				Right-of-Way	Design	Construction		Most Current Status Information
			Consultant Selection & NTP	Preliminary Field Check	Public Hearing / Meeting Notice	Environmental Approval	Right of Way Acquisition	Final Tracings	Bid Letting/ Award	Construction	
City of Evansville	Walnut Street Ph 3: MLK Jr Blvd to US 41	Road Diet with bike and pedestrian accommodations, green infrastructure, and a multiuse path.	5/1/18	11/3/21	8/26/21	9/1/21	11/17/22	11/14/22	2/10/23	On Going	Project was let for bids on Feb 10, 2023 and awarded to Blankenberger Brothers Inc. for the low bid of \$21,274,381. The work at the New York Ave intersection has been delayed due to water main conflict, re-design and material procurement. Contractor has installed a new traffic signal at Kentucky/Walnut. Much of the construction from US 41 to Elliott St is complete. Utility relocations and storm sewer installation continue from Elliott St to Heidelberg Ave. Final Asphalt surface is expected to be placed in the 4th quarter of 2024 from US41 to Garvin Street.
Vanderburgh County	Oak Hill Rd from Eastwood Dr to Millersburg Rd	Road widening with bike and pedestrian accommodations	10/3/18	5/13/20	5/27/22	9/14/22	Complete	Complete	1/18/24	On Going	Project was let for bid on January 18, 2024 and awarded to Koberstein Contracting Inc, for approximately \$8.44M. Utility relocations are underway. Asphalt in place for Phase 1, Eastwood Dr to Voit Rd. Box culvert installed by Oak Hill Elementary School.
	Oak Hill Rd from Lynch Rd to St George Rd	Road widening with bike and pedestrian accommodations	4/1/21	12/9/21	Complete	5/1/24	On going				Work on early design is underway. A preliminary field check was held on December 9, 2021. Field work for wetland delineation and archaeology sampling is complete. Consultant is working on Stage 2 plans and utility coordination. The IDEM Section 401 General Water Quality Certificate was approved on 3/7/24. The Corps of Engineers permit application was submitted on 3/1/24. Hearing certification received from INDOT. Environmental document resubmitted to INDOT after addressing comments. Utility coordination is continuing. Right of way acquisition is ongoing; 8 parcels clear and 6 secured. Offers for 17 parcels have been approved. Geotechnical work has started.
	Wimberg Rd Bridge over Locust Creek	Bridge replacement	6/1/23	8/2/24	On Going	On Going					PE contract awarded to Beam Longest and Neff. Notice to Proceed given 6/1/23. Survey work completed. The hydraulic analysis was completed and the alignment was set to allow phased construction at the site. The structure, size and type study is underway to determine the most cost effective structure. Utility verification plans provided to the utilities. Stage 1 plans submitted. A field check was held on August 2. Environmental process underway. Geotechnical investigation completed.
Warrick County	Telephone Rd: Bell Rd to Fuquay Rd	Road widening with bike and pedestrian accommodations	12/19/19	4/15/21	2/1/22	4/21/22	Complete	Complete	7/10/24	On Going	PE contract awarded to Lochmueller Group. Pavement design completed 3/10/22. Permits are secured. Right of way parcels secured. Utility relocation is underway. Project was let for bid on July 10 with an apparent low bid of \$8.82M received from Blankenberger Brothers Inc. Right-of-way clearing underway. Utility relocation ongoing.
	Epworth Rd Phase 1: from Tecumseh Dr to south of SR 66	Road widening with bike and pedestrian accommodations	7/26/22	9/18/24	On Going	On Going					PE contract awarded to Lochmueller Group. A kick-off meeting was held on October 11, 2022. Draft Traffic Study, Hydraulic Study, and Archeology Study completed. Preliminary field check moved to June 2024 to allow time for additional archeological studies. The County has split the project into two phases. Preliminary Field Check held Sept 18, 2024. Environmental process underway.
	Epworth Rd Phase 2: from SR 662 to Tecumseh Dr	Road widening with bike and pedestrian accommodations	On Going								Request for Proposals for preliminary engineering posted with responses due Nov 12, 2024.
	Oak Grove Rd Phase IV: From SR 261 to Anderson Rd	Road widening with bike and pedestrian accommodations	1/10/24	On Going							PE contract awarded to Lochmueller Group. Notice to Proceed with design issued to the Consultant 1/10/24. Topography survey nearing completion. Subsurface utility engineering to begin in May. PE and environmental tasks started. Utility engineering is ongoing.

Dates Non-italicized dates reflect the completion date for the activity, Italicized dates reflect anticipated completion dates for the activity, where appropriate.

Updates on Funded Projects: Kentucky

Project Sponsor	Project	Description	Preliminary Engineering/ Design				Right-of-Way	Design	Construction		Comments
			Professional Services Procurement	Preliminary Line and Grade Plans	Public Meeting / Meeting Notice	Environmental Approval	Right of Way Acquisition	Construction Procurement Package	Bid Letting/ Award	Construction	
City/County of Henderson	Green River Road from Bend Gate Rd to Osage Dr	Sidewalk extension with ADA improvements and markings	4/10/19	6/30/19	9/16/19	8/9/2019 & 6/1/2021	Complete	Complete			The Categorical Exclusion for Minor Projects was approved. The City and KYTC will work together on the RW phase. Title Work is complete and the documents have been submitted to KYTC. Right-of-way activities are complete. Final bid documents have been submitted to KYTC for comment. Additional funding request has been submitted. <i>KYTC comments received and the final bid documents have been updated.</i>
	Wathen Lane from US 60 to the City Limits	Corridor upgrade with widened travel lanes, curb, gutter, and sidewalk	8/7/19	11/11/19	Complete	10/20/21	Complete	Complete	1/5/24	On Going	Palmer Engineering selected to do the project design. The construction contract has been awarded to Yager Materials Corp. for \$4.115M A public meeting was held on Feb. 21, 2024. Construction began March 4 and is scheduled to be completed by December 15. Contractor is installing water main line and working on grading. <i>Excavating, grading and placement of stone for walking trail and roadway is continuing. Installation of stormwater structures and associated piping is nearing completion. Utility pole relocation is complete.</i>
KYTC	Watson Lane from Sunset Ln to Green River Rd	Improve safety and reduce congestion.	1/29/19	6/6/19	9/16/19	10/30/20	On Going				The Phase 1 plans are complete and an alternative has been selected. Federal authorization has been received for the second phase of design. Utility Coordination is underway. Joint inspection meeting held October 28th. Project split into 2 sections/phases with the intersection improvement phase a priority. Updated RW plans were submitted the end of April. Utilities are working on plans. Utility agreements are in place and the utility plans have been requested and are due for submittal in October. Appraisal activities are underway with 15 of 19 completed.
	KY 2183 and KY 1539	Intersection project to improve safety.	n/a	On Hold							Design plan revisions, to minimize utility impacts and costs, are being discussed. The City and County are reviewing the project purpose, need, benefits and costs to identify a preferred alternative. The County is reviewing low volume roundabout design options for potential impacts to the utilities at the intersection, particularly impacts to the gas line.

Dates Non-italicized dates reflect the completion date for the activity, Italicized dates reflect anticipated completion dates for the activity, where appropriate.

Updates on Funded INDOT Projects in MPO area

Des	Contract	Project Manager	Project	Description	Preliminary Engineering/ Design				Right-of-Way	Design	Construction		Most Current Status Information
					Consultant Selection & NTP	Preliminary Field Check	Public Hearing / Meeting Notice	Environmental Approval	Right of Way Acquisition	Final Tracings	Bid Letting/ Award	Construction	
1800142	R-40567	Bullock, Matthew	SR 65 Over I-64 EB/WB Lanes, 02.61 mi S SR-68	Bridge Replacement	Complete	Complete		Complete	N/A	Complete	12/7/22	On going	Documents posted for 9/14/22 Letting. Project was not awardable on the 9/14/22 Letting so it is being Re-Let on the 12/7/22 Letting. Contract was awarded to Blankenberger Brothers for \$12,923,950. Bridge will be worked on fall and winter of 2023-24. Construction will begin mid January 2024. Traffic will be diverted to off ramps so I64 can be closed for demolition and construction of the new structure. Closure in place, Construction On-Going
1400195	R-39921	Malone, Brian	SR 66 At Epworth Road, 0.16 mile E I-69	Intersection improvement project	Complete	Complete	Complete	Complete	Complete	Complete	2/10/23	On going	Displaced left turn is open. Functioning very well. Some small adjustments to be made. Working on Reflectivity of pavement markings.
1902861	R-39421	McCormick, Katie	SR 66 At New Harmony Road (WB), W. Mill Road (EB), N Happe Road (EB & WB), and Detroy Road (EB & WB)	Auxiliary Lanes, Accel & Decel or Turn Lanes	Complete	Complete		Complete	Complete	Complete	2/10/23	Complete	Work is completed.
1700937	R-42753	Hill, Luke	SR 57 Over Schlensker Ditch, 4.44 mile N US-41	Bridge Deck Overlay	Complete	Complete		On Going	N/A	Complete	4/12/23	On going	Received Stage 3 submittal, revised Pavement Design Patching and Joint work quantities. Working on Environmental Document and determining needed permits. Project moved to the April 12th 2023 Letting. Environmental CE-3 Submitted for review. Will post Public Notice near the end of January. Project will be advertised on the April Letting. Project was awarded to E&B Paving for the low bid of \$13,458,792.27. Working North to South, Construction expected to be complete in the Fall of 24. Over 70% of the project is completed. Slowly opening back up to 2 lanes. I-69 Southbound is having continued concrete patching taking place.
2000692			I 69 over UNT, 3+19 S JCT SR 57	Small Structure Pipe Lining				On Going					
2000715			I 69 over UNT, 0+98 S JCT I-64	Small Structure Pipe Lining				On Going					
2000717			I 69 over UNT, 0+74 S JCT I-64	Small Structure Pipe Lining				On Going					
2000863			SR 57 From US 41 to 1.32 mi N of US 41 (End of Concrete)	Concrete Pavement Restoration (CPR)				On Going					
2000889			I 69 From 2.3 mi E of US 41 to I-64	Concrete Pavement Restoration (CPR)				On Going					
2001114			SR 57 From S. Jct. of I 69 (end of Asphalt) to S. Jct. of I69 (Fly Over Ramp over I69)	Concrete Pavement Restoration (CPR)				On Going					
1902709	B-42876	Bullock, Matthew	US 41 Pedestrian walk at US41 & Washington Ave	Pedestrian Bridge	5/13/20	5/12/21	6/6/22	Complete	Complete	Complete	8/9/23	On going	Final Tracings submitted with RW and Utility exceptions. Low bid was not awardable. Reletting on the 8/9/2023 Letting. Ground Breaking Scheduled for 9/28/23. Loons have been placed and Bridge Foundations well underway. Ironing out aesthetics. Bridge has been set on abutments working on ramps. Aesthetics are final. Working on pavement for U-Turns.
2000186			US 41 0.87 mi S of SR62/66 (Washington Ave)	Intersection Improvement, Median U-Turn				Complete					
1900099	B-42187	Hill, Luke	I 64 Over Abandoned N & S RR, EBL, 0.82 mi E SR-65	Bridge Deck Replacement	Complete	Complete		Complete	N/A	Complete	10/12/23	On going	In design development. Final Tracing Files sent to Central Office for Letting. Project pushed back from 9/13/23 letting to 10/12/23 letting. Awarded to Ragle for \$2,494,331.20. Pre-con held at Evansville Sub-District January 29th. Construction is underway, started in June. Phase 3 eastbound and westbound deck pours took place in the final week of August. Bridge approaches were poured as well. Project is expected to completed in the next couple of weeks.
1900100			I 64 Over Abandoned N & S RR, WBL, 0.82 mi E SR-65	Bridge Deck Replacement									
1601066	R-41410	Bullock, Matthew	US 41 From N of SR 66/SR 62 (Lloyd Expwy) to 0.74 mi N of SR 66 (Diamond Ave)	Pavement replacement	Complete	Complete	Complete	Complete	N/A	Complete	10/12/23	On going	Shoulder Strengthening is going down, Drainage structures on the south end will be complete within two weeks, we expect to be in Phase two with Traffic switched to the southbound side by the end of April. Revising the subgrade treatment that will work better with the soil present. Installing storm sewer. Closed Morgan Ave for 37 day closure. Working on Surface asphalt for mainline pavement.
2000738	B-42186	Risse, Dakota	SR 61 Over Taylor Ditch, 2.55 mi N of SR 66	Bridge Deck Overlay	Complete	Complete	N/A	On-Going	N/A	Complete	11/15/23	On going	Awarded to E & B paving LLC. Construction is on-going, got word that it is a little behind schedule.
2000739			SR 62 Over Otter Creek, 1.01 mi W of SR 161	Bridge Deck Overlay									
2000741			SR 161 Over Little Red Creek, 0.13 mi S of SR 68	Bridge Deck Overlay									
2000768			SR 161 Over I-64 EB/WB 0.39 mi S of SR 68	Bridge Deck Overlay									
2000769			SR 161 Over I-64 EB/WB, 0.73 mi N of SR 68	Bridge Deck Overlay									
2101026			I 64 over UNT, 0.64 E JCT SR 161	Scour Protection (Erosion)									

Des	Contract	Project Manager	Project	Description	Preliminary Engineering/ Design				Right-of-Way	Design	Construction		Most Current Status Information					
					Consultant Selection & NTP	Preliminary Field Check	Public Hearing / Meeting Notice	Environmental Approval	Right of Way Acquisition	Final Tracings	Bid Letting/ Award	Construction						
1900268	R-44898	Bullock, Matthew	SR 66 At 1.79 mi E of US-41 (Vann Ave)	Intersection Improvement	Complete	3/9/22	8/1/22	On Going	On Going	Complete	1/18/24	On going	Contract was awarded to JBI for \$35,498,919.88. Pre-Construction meeting held 2/22/24. Construction is set to begin at Vann and Stockwell by the end of August 2024. Vann Ave left turns & Signal has been removed. Work on Stockwell Median complete. Working through Utility Conflict on the south. Division Street closed 9/4. Vann work is completed. Working on the outside area of Stockwell.					
1900292			SR 66 At 1.20 mi W of I-69 (Burkhardt Rd)	Intersection Improvement				On Going	On Going									
1900317			SR 66 At 0.58 mi W of I-69 (Cross Pointe Blvd)	Intersection Improvement				On Going	On Going									
2000217			SR 66 At 2.25 mi E of US 41 (Stockwell Rd)	Intersection Improvement				On Going	On Going									
1800176	R-42748	Risse, Dakota	SR 61 From 0.14 mi S of I-64 to 0.88 mi N of SR-68 (Lynnville)	HMA Overlay, Preventive Maintenance	Complete	Complete	N/A	Complete	On Going	Complete	1/18/24	On going	Construction should begin early spring. Town is working with Commonwealth on lighting design. Pre-Construction Conference held 3/28/24. Utility Relocations on going, Construction has started. Sidewalk work continued. Finished installing pipe and structures.					
2000736		Risse, Dakota	SR 61 Over Smith Fork, 2.15 mi N of SR 68	Bridge Deck Overlay	Complete	Complete		Complete	On Going	Complete		Complete	Complete	Bridge and patching are complete.				
2000860			SR 61 From 0.81 mi N of SR 68 (N Town Limits Lynnville) to SR 64	HMA Overlay, Preventive Maintenance	Complete	Complete		Complete	On Going	Complete		Complete	Complete	Complete				
2200893	B-44549	McCormick, Katie	I 69 05.53 S I-64	Bridge Deck Overlay	Complete	12/14/22	N/A	Complete	Complete	Complete	1/18/24	Complete	Construction completed.					
2001053	R-42736	McCormick, Katie	I 69 I-69, 0.07 miles west to .42 miles west of US 41/I-69 jct (5 Structures)	Small Structures & Drains Construction	Complete	Complete	Complete	Complete	Complete	Complete	4/10/24	Complete	Construction completed.					
2000485	B-42728	Hill, Luke	SR 62 Over Caney Creek, 6.34 mi W of SR 261, EBL	Bridge Thin Deck Overlay	Complete	Complete	Complete	Complete	Complete	Complete	2/15/24	On-Going	Project moved to Luke Hill. Final Tracings being reviewed. Contract scheduled to let in February. Questions being answered. Contract awarded to Ram Construction with a winning bid of \$876,166.92. Construction will be completed by late October. Pre-Final was held on 11/8/2024. Construction near completion.					
2000486			SR 62 Over Caney Creek, 6.34 mi W of SR 261, WBL	Bridge Thin Deck Overlay				Complete										
2000487			SR 62 Over Stollberg Ditch, 5.35 mi W of SR 261, EBL	Bridge Thin Deck Overlay				Complete										
2000488			SR 62 Over Stollberg Ditch, 5.35 mi W of SR 261, WBL	Bridge Thin Deck Overlay				Complete										
2000129	R-44971	Sprinkle, Emily	SR 66 From 2.76 miles West of US 41 Jct	Slide Correction	Complete	Complete	N/A	Complete	N/A	Complete	10/9/24	On-Going	Final Field Check scheduled for 5/29/2024. Final Tracings have been submitted, currently being reviewed. Files have been sent to Central Office for review. Awaiting October letting. Project was awarded. Waiting on Pre-Construction meeting to be scheduled.					
1702066	R-42287	Bullock, Matthew	SR 62 Pedestrian Walk at SR-62 EB/WB	Bridge Replacement	Complete	Complete	Complete	On Going	Complete	Complete	3/27/24	On-Going	Files have been moved to Central Office for Advertisement. Working through final Utility Information and Railroad Coordination. Project has been advertised on a special Letting 3/27/24. Project was awarded to Ragle and E&B Joint Venture for \$142,459,537.95, Asphalt was the winning pavement type. Pre-Construction Meeting was scheduled for 5/2/24. Shoulder Strengthening in ongoing on the south side. Utility relocations are ongoing throughout the corridor. Crossovers are close to completion, will shift traffic to the south side of Median by October. Utility relocations ongoing. Traffic is shifted into the Eastbound lanes, Demolition work has started for Pavement and Bridges.					
1900262			SR 62 At 6.62 mi W of US-41 (Schutte Rd)	Intersection Improvement				On Going										
1900264			SR 62 At 4.58 mi W of US-41 (Rosenberger Ave)	Intersection Improvement				On Going										
1900308			SR 62 From Rosenberger Rd (4.59 mi W of S Jct US-41) to 3.92 mi W of S Jct US-41 (Ingle Ave)	Road Reconstruction (3R/4R Standards)				On Going										
2001917			SR 62 From 8.56 mi W US 41 to 4.59 mi W of US 41 (East of Posey/Vanderburgh Count Line to Rosenberger Rd)	Rubblize PCCP & HMA Overlay				On Going										
2100041			SR 62 At McDowell Road, 7.75 mi W of US41	Intersection Improvement				On Going										
2200880	B-44547	Malone, Brian	I 64 03.04 E SR 65	Bridge Painting	Complete	Complete	N/A	Complete	Complete	Complete	5/9/24		Project let on 05/09/2024. Awarded to Three Star Painting Inc. for \$932,702.02					
2002063	B-43235	Lyle, Rachel	SR 68 over MILL CREEK, 00.26 E SR 61	Bridge Replacement	Complete	Complete	Complete	On Going	On Going		7/10/25		Stage 3 files submitted on 10/31/2024 and at Central Office for review.					
2001912	R-43248	Sturgeon, Clancy	I 64 From 0.5 mi E of US 41 to 0.41 mi E of I-69	HMA Overlay, Preventive Maintenance	Complete	Complete	N/A	CE1 9/17/2019	N/A	9/23/24	1/15/25		In design development-In house design. FT due 9/23/24. RFC 10/23/2024 Letting 1/15/2025 All documents with Contracts section. Letting Date is 1/15/25					
2201132	R-44695	Whitehead, Chad	SR 68 From 1.2 mi E. US 41 to 4.0 mi W. of SR 61 intersection on SR 68 (RPs 23.2, 31.59 and 31.79)	Small Structures & Drains Construction	Complete	Complete	N/A	Complete	On Going		3/12/25		Continue work on Stage 3 and lots of utility coordination. Letting moved to 3/12/2025. Working with Centerpoint to relocate.					
1701058	R-40551	Risse, Dakota	SR 62, various locations between SR 61 and the West Jct SR-161	Small structure replacements	7/31/18	8/15/19	N/A	All approvals done by 9/2/2020	On Going	1/24/22	2/12/25		Letting moved to 2/12/2025 due to Environmental delay on the contract. Still has a tight RFC, but documents are coming together to be in on time for central office review.					
1700170			SR 161 10.46 miles N Jct SR-66	Small Structure Replacement														
1702071			SR 62 04.79 mile E SR-61	Small Structure Replacement														
1702072			SR 62 3.88 mile E, W Jct SR-161	Small Structure Replacement														
2001938			SR 261 over UNT, 3+70 N JCT SR 66	Small Structure Replacement with Bridge										Complete	Complete	N/A	On Going	On Going
1900115			SR 161 Over Coles Creek, 0.69 mi N SR-62	Replace Superstructure										Complete	Complete	Complete	On Going	N/a

Des	Contract	Project Manager	Project	Description	Preliminary Engineering/ Design				Right-of-Way	Design	Construction		Most Current Status Information	
					Consultant Selection & NTP	Preliminary Field Check	Public Hearing / Meeting Notice	Environmental Approval	Right of Way Acquisition	Final Tracings	Bid Letting/ Award	Construction		
1593066	B-39418	Risse, Dakota	SR 68 Over Simpson Branch, 2.33 miles E of SR-61	Bridge Replacement	Complete	Complete	Complete	Complete	N/A	Complete	1/15/25		Final Tracing documents turned into central office for review.	
2002134	B-43231	Brazinsky, Greg	I 69 NB over SR 66 EB/WB (LLOYD EXP), 01.55 S SR 62	Bridge Painting	On going	Complete	N/A	On Going	N/A		2/12/25		Stage 3 files submitted (resubmittal) - held MOT (maintenance of traffic) meeting on 07/02/2024 for additional questions with Vincennes Traffic Engineer and Area Engineer.	
2002135			I 69 SB over SR 66 EB/WB (LLOYD EXP), 01.55 S SR 62	Bridge Painting										On Going
2002368			I 69 NB RAMP TO SR 57 over I-69 NB/SB, 02.41 S I-64	Bridge Painting										On Going
2200910			I 69 01.55 N SR 66	Bridge Painting										On Going
2200911			I 69 01.55 N SR 66	Bridge Painting										On Going
1902739	B-44147	Hill, Luke	SR 62 over HARPER DITCH, 01.78 E US 41	Substructure Repair And Rehabilitation	Complete	Complete	N/A	On-Going			5/7/25		PM was changed to Luke Hill. Final Field Check scheduled for 9/30/24. Utility coordination is ongoing. Working on Final Tracing Documents.	
2301254	R-45152	Sprinkle, Emily	SR 62 from 3.92 mi W of S Jct US 41 (Ingle Ave) to 2.72 mi W of Jct US 41 (Wabash Ave)	Pavement Replacement	Complete	Complete	Complete	Complete	On-going		12/10/25		New Contract, separated Des from the larger Lloyd project R-42287 to allow for Utility Relocations. Public Hearing Scheduled 9/26/23. Working to finalize Utility relocation Workplans and Agreements. Working on Stage 3 plans and redetermining utility conflicts. Updating contract documents. Working to determine lighting locations with City of Evansville.	
1900263			SR 62 At 3.09 mi W of US-41 (St. Joseph Ave.)	Intersection Improvement										
2000187			SR 62 2.72 mi W of US 41 (Wabash Ave)	Intersection Improvement										
2100633	B-43972	Whitehead, Chad	SR 61 over CARTER-TRAYLOR DITCH, 00.08 E SR 261	Bridge Thin Deck Overlay	Complete	Complete	Complete	On Going	N/A		9/10/25		In design development. Initial Field Check held October 26, 2022. Environmental document complete. Waiting for stage 3 submittal date. Continue stage 3 design	
2100634			SR 61 over CYPRESS CREEK, 00.19 E SR 261	Bridge Thin Deck Overlay										On Going
2100812	B-43986	McCormick, Katie	SR 66 over UNT, 1.45mi E JCT SR 65	Small Structure Pipe Lining	Complete	Complete	N/A	On-Going	On Going		10/8/25		ENV Permits submitted 9/26/2024. STG3 - due February of 2025	
1601011	R-39923	Hill, Luke	US 41 At Lynch Road, 1.0 mi N of SR-66	Intersection Improvement. Added left turn lane on SB US 41. No improvements on Lynch other than resurface.	Complete	Complete	None	CE1 9/17/2019	N/A	8/4/25	11/13/25		Project going to be moved back to a 2028 letting. Changes in scope are taking place and discussion about adding a right turn lane are on-going. Contingent on funds and cost.	
2100260	R-43982	Sturgeon, Clancy	SR 57 From 1.32 N. US 41(End of Concrete) to S. Jct. of I 69 (end of Asphalt)	HMA Overlay, Preventive Maintenance	Complete	Complete	N/A	On-Going	On-Going	7/21/25	11/13/25		Pavement Design delayed, we have a tentative date of 12/31/24 to receive. Pavement Core Report received 8/23/24. Still waiting on Pavement Design	
2100668	B-43969	Whitehead, Chad	I 64 EBL over CR 100 W, 01.92 E SR 61	Bridge Deck Overlay	Complete	Complete	N/A	On-Going	On Going		12/10/25		Currently in stage 3 design development. Scour Analysis, Environmental, Topographic survey are all complete. Survey approved on 8/26/24. Stage 3 design and plan development. Median Drain Design.	
2100669			I 64 WBL over CR 100 W, 01.92 E SR 61	Bridge Deck Overlay										On Going
2100717			I 64 EBL over TRIB. OF COLES CREEK, 06.74 E SR 61	Bridge Deck Overlay										Complete
2100718			I 64 WBL over TRIB. OF COLES CREEK, 06.74 E SR 61	Bridge Deck Overlay										Complete
2100044	R-44013	Hill, Luke	SR 62 (Morgan Ave.) At Boeke Road, 1.01 mi E of US 41	Intersect. Improv. W/ Added Turn Lanes	Complete	2/15/2024	N/A	On-Going	On-Going		2/10/27		In design development. Initial Field Check was held in February. Utility coordination is ongoing, while Stage 1 plans are being designed. This contract was pushed back to a letting date of 2/10/2027 due to traffic funding. Reviewing Stage 2 Design comments and a Traffic Management Plan meeting is in process of getting scheduled.	
2100051			SR 62 At Stockwell Road, 2.01 mi E of US 41	Intersect. Improv. W/ Added Turn Lanes										On-Going
2200688	B-44512	Risse, Dakota	SR 61 00.21 miles S of SR 68	Bridge Thin Deck Overlay	Complete	On-Going		On-going	On-Going		7/8/26		Eliminated.	
2200714			I 64 EB over Indiana Southern RR 03.00 miles W of SR 61	Bridge Thin Deck Overlay										On-going
2200715			I 64 WB over Indiana Southern RR 03.00 miles W of SR 61	Bridge Thin Deck Overlay										On-going
2200649	B-44508	Hill, Luke	US 41 NB over Pond Flat Ditch 02.01 miles S of I-64	Bridge Replacement	Complete	N/A	N/A	On-going			9/2/26		Hydraulic Assessment is currently in review at INDOT. Currently working on Stage 1 plan development. Going to be bundled with US 41 Rubblization project.	
2200650			US 41 SB over Pond Flat Ditch 02.01 miles S of I-64	Bridge Replacement										On-Going
2200978	R-44501	Risse, Dakota	SR 61 From SR 66 to E Jct with SR 62	Concrete Pavement Restoration (CPR)	Complete			On-Going	On-Going		9/2/26		Project is currently suspended.	

Des	Contract	Project Manager	Project	Description	Preliminary Engineering/ Design				Right-of-Way	Design	Construction		Most Current Status Information
					Consultant Selection & NTP	Preliminary Field Check	Public Hearing / Meeting Notice	Environmental Approval	Right of Way Acquisition	Final Tracings	Bid Letting/ Award	Construction	
2200037	R-44499	Hill, Luke	US 41 0.66 miles S. of SR 57 at St. Petersburg Rd	Intersection Improvement	Complete	N/A	On-Going	On-Going	On-Going		<i>9/15/27</i>		Kick-Off Meeting Held in November, Early Development for Stage 1 plans and Utility Coordination Meetings are on On-Going and Survey is being completed. Stage 1 of plan design was submitted on 9/3/2024. Discussion about moving the letting date due to traffic funds are in process. Environmental Investigation and utility coordination are on-going. Preliminary Field Check is getting scheduled for a late November/ Early December date.
2200040			US 41 At SR 57 Intersection	Intersection Improvement	Complete	N/A	On-Going	On-Going	On-Going		<i>1/16/30</i>		Kick-Off Meeting Held in November, Early Development for Stage 1 plans and Utility Coordination Meetings are on On-Going and Survey is being completed. Due to shifting Safe Program prioritization. Project letting was moved to 1/16/2030. Stage 1 design plans are currently getting developed.
2200044			US 41 1.57 miles S of SR 57 At St. George Road	Intersection Improvement	Complete	N/A	On-Going	On-Going	On-Going		<i>11/15/28</i>		Kick-Off Meeting Held in November, Early Development for Stage 1 plans and Utility Coordination Meetings are on On-Going and Survey is being completed. Met with the Evansville Airport to discuss plans and Right-of-Way. Held meeting with stakeholders across the airport to discuss the traffic flow and maintenance of traffic issues. Due to shifting Safety Program prioritization, project letting was moved to 11/15/2028. Due to the results of the Displaced Left Turn Review, multiple alternatives are getting designed. Continued work on environmental and utility investigations.
2200518	R-44505	Hill, Luke	I 64 From 3.32 miles E of SR 65 interchange to 1.69 miles W of SR 37 interchange	Small Structures & Drains Construction	Complete	Complete	On-Going				<i>11/5/26</i>		Scoping meeting was held on 3/6/2023. Continuation of Stage 1 designing with Hydraulics being investigated. Preliminary Field Check will be held in the fall. Archaeological investigation is on-going.
2200972	R-44506	Hill, Luke	I 64 From 0.82 miles E of SR 65 to 0.96 miles E of SR 65	Slide Correction	Complete	Complete	On-Going				<i>12/9/26</i>		Holding scoping meeting 5/8/2023. Preliminary Field check held on May 29th. Stage 1 plans being developed. Soil borings took place in October and geotechnical report is being developed.
2200684	B-44509	Sturgeon, Clancy	SR 57 01.08 miles S of I-69	Bridge Rehabilitation Or Repair	Complete	Complete	N/A	On-Going	On-Going	9/20/27	1/12/28		Stage 2 review completed 10/4/24. Waters report submitted 10/9/24

Non-italicized dates reflect the completion date for the activity.
Italicized dates reflect anticipated completion dates for the activity, where appropriate.



Seyed Shokouhzadeh
Executive Director

TO: Policy Committee Members
Technical Committee Members

FROM: Seyed Shokouhzadeh, Executive Director

SUBJECT: FY 2024-2028 TIP Amendments

DATE: November 6, 2024

The Evansville Metropolitan Planning Organization is seeking approval of the attached amendments to the 2024-2028 Transportation Improvement Program (TIP). A public review and comment period was publicized for October 30 through November 13, 2024. The TIP Amendments are an action item for the November 14, 2024 Policy and Technical Committee meetings.

SS/PSD

Attachment

2024-2028 TIP Amendment: November 2024

Sponsor	Contract	Des#/ID#	Road	Description	County	Work Type	Funding Type	% Split	Action	Fiscal Year	Phase/Source	Current TIP Entry Total	New TIP Entry		
													Total	Federal	State/Local
All amounts in thousands															
INDOT	39923	1601011	US 41	Intersection with Lynch Rd., 1.0 mi. N of SR 66	Vanderburgh	Intersection Improvement with turn lanes	HSIP	90/10	Add Phase	2025	PE	\$0	\$175	\$158	\$18
										2026	PE	\$0	\$60	\$54	\$6
INDOT	45762	2401495	I-69	From SR 66 north to I-64	Vanderburgh	Pavement, Other	NHPP	80/20	Add Project	2026	PE	\$0	\$6,600	\$5,280	\$1,320
														2029	CN
Includes Des# 2401301, 2401355, 2401365, 2401357, 2401358, 2401359, 2401360, 2401361, 2401362															
INDOT	45795	2401528	US 41	Intersections with Covert Ave and Riverside Dr	Vanderburgh	Intersection Improvement with new signals	HSIP	90/10	Add Project	2026	PE	\$0	\$1,400	\$1,260	\$140
										2029	CN	\$0	\$6,400	\$5,760	\$640



Seyed Shokouhzadeh
Executive Director

TO: Policy Committee Members
Technical Committee Members

FROM: Seyed Shokouhzadeh, Executive Director

SUBJECT: FY 2024-2028 TIP Modifications

DATE: November 6, 2024

The Evansville Metropolitan Planning Organization processed several modifications to the FY 2024-2028 Transportation Improvement Program (TIP) as per the attached spreadsheet. The modifications are an informational item for the November 14, 2024 Policy and Technical Committee meetings.

SS/PSD


Attachment

2024-2028 TIP Modifications - FHWA

Date Processed	Sponsor	Contract	Des#/ID#	Road	Description	County	Work Type	Funding Type	% Split	Action	Fiscal Year	Phase/Source	Current TIP Entry	New TIP Entry		
														Total	Federal	State/Local
All amounts in thousands																
24-Sep-24	INDOT	45152	2301254	SR 62	from 3.92 mi W of S US 41 (Ingle Ave to 2.72 mi W of Jct US 41 (Wabash Ave) Includes Des# 1900263, 2000187, 2400672	Vanderburgh	Pavement Replacement	NHPP, CRP, HSIP	80/20	Move Funding	2024	CN	\$7,531	\$0	\$0	\$0
											2025	CN	\$0	\$7,531	\$6,025	\$1,506
	Warrick County	42810	2002539	Epworth Rd	From Tecumseh Dr to SR 66	Warrick	Road Reconstruction	STBG, CMAQ	Varies	Split Project	2025	RW	\$2,900	\$2,900	\$0	\$2,900
											2027	CN	\$11,275	\$9,500	\$7,600	\$1,900
	Warrick County	45745	2401367	Epworth Rd	From SR 662 to Tecumseh Dr	Warrick	Road Reconstruction	STBG, CMAQ	Varies	Add Project	2025	PE	\$0	\$900	\$3	\$897
											2029	RW	\$0	\$1,200	\$0	\$20
										2031	CN	\$0	\$8,470	\$6,776	\$1,694	
18-Oct-24	Warrick County	N/A	2300132	Various	Countywide Bridge Inspection and Inventory Program for Cycle Years 2025-2028	Warrick	Bridge Inspections	STBG	80/20	Add Funding	2026	PE	\$0	\$237	\$190	\$47
											2027	PE	\$0	\$10	\$8	\$2
											2028	PE	\$0	\$239	\$191	\$48
											2029	PE	\$0	\$11	\$9	\$2
	INDOT	44506	2200972	I-64	From 0.82 Miles E of SR 65 to 0.96 miles S SR 65 Add Des# 2400720. Also includes Des# 2200519	Vanderburgh	Slide Correction	NHS	80/20	Add Des# and Funding	2025	PE	\$0	\$33	\$26	\$7



To: Policy Board Members
Technical Committee Members

From: Seyed Shokouhzadeh, Executive Director 

Subject: 2025 Safety Target Setting Recommendation

Date: November 7, 2024

The FAST Act and subsequent federal rulemaking established five performance measures related to safety. The measures are:

- Number of fatalities;
- Rate of fatalities per 100 million vehicle miles traveled;
- Number of serious injuries;
- Rate of serious injuries per 100 million vehicle miles traveled; and
- Number of non-motorized fatalities and serious injuries.

Federal regulations require state DOTs to establish and report annual targets to each of these five performance measures by August 31st of each year. MPOs are required to either adopt and support their DOT’s statewide targets or set their own targets specific to their areas within 180 days of that date. At this time, the Evansville MPO is recommending the adoption and support of the statewide targets for both INDOT and KYTC.

INDOT and KYTC Proposed Targets		Indiana	Kentucky
		2025 Targets	2025 Targets
Safety	Number of Fatalities	812.4	745.0
	Rate of Fatalities (per 100 million VMT)	1.009	1.540
	Number of serious injuries	3031.9	2542.0
	Rate of serious injuries (per 100 million VMT)	3.402	5.840
	Number of non-motorized fatalities and serious injuries	363.4	311.0

The 2025 Safety Target Setting Recommendation is an action item for the November 14, 2024, Policy and Technical Committee meetings.

SS/AV



TO: Policy Committee Members
Technical Committee Members

FROM: Seyed Shokouhzadeh, EMPO Executive Director

SUBJECT: Section 5310 Call for Projects for FY 2025

DATE: November 6, 2024



Informational:

The Evansville MPO announced the Section 5310 Call for Projects for FY 2025 on Friday, November 1, 2024. **The applications are due Monday, December 2, 2024.**


The call for projects was sent by email to the Regional Transit Advisory Committee (RTAC) November 1, 2024. The call and application have been added to the front page of the MPO website. This call is only for projects eligible for Section 5310 funding (acquisition of buses and vans; wheelchair lifts, ramps, and securement devices; transit-related information, technology systems including scheduling/routing/one-call systems; and mobility management programs to aid in the transportation of seniors and/or individuals with disabilities). Eligible applicants include non-profit organizations that provide transportation for seniors and/or individuals with disabilities.

If there are any questions about the call for projects or application, please contact Jennifer Scott at jscott@evansvillempo.com or 812-436-7832.

SS/JMS



TO: Policy Committee & Technical Committee Members

FROM: Seyed Shokouhzadeh, Executive Director 

SUBJECT: CY 2025 Meeting Schedule

DATE: November 7, 2024

The regularly scheduled Policy and Technical meetings are held the second Thursday every other month in room 301 on the 3rd floor of the Civic Center Complex: One NW Martin Luther King Jr. Blvd. Evansville, IN 47708. The technical meetings are held at 10:00 am. The policy meetings are held at 4:00 pm. The policy meetings can be viewed live or anytime at <http://www.evansvillempo.com/Meetings.html> Call-in and Webex options may also be available.

The 2025 meeting dates follow:

January 9, 2025

March 13, 2025

May 8, 2025

July 10, 2025

September 11, 2025

November 13, 2025