




**TO:** Technical Committee Members  
**FROM:** Seyed Shokouhzadeh, Executive Director   
**DATE:** May 2, 2024

The Technical Committee meeting is scheduled for **Thursday, May 9th, 2024 at 10:00 a.m. in Room 301 of the Civic Center Complex 1 NW Martin Luther King Jr. Blvd. Evansville, IN 47708.**

## AGENDA

1. **Roll Call**
2. **Approval of Minutes**
3. **Old Business**
  - a. Project Update
4. **New Business**
  - a. 2024-2028 Transportation Improvement Program (TIP) Amendments (Approval Requested)
  - b. 2024-2028 Transportation Improvement Program (TIP) Modifications (Informational)
  - c. CY 2024 Call for Projects: Project Application and Prioritization Updates (Approval Requested)
5. **Other Business**
6. **Public Comments**
7. **Upcoming Dates**

*CY 2024 EMPO Policy Meetings: May 9; July 11; September 12; November 14*
8. **Adjournment**

SS/KA

The EMPO will provide reasonable accommodations to individuals with a disability or who require language assistance that wish to attend this meeting. Because this may require outside assistance, please make requests at least one week prior to the meeting day by calling the MPO office at 812-436-7833, by email at [jscott@evansvillempo.com](mailto:jscott@evansvillempo.com), or by writing to: Evansville MPO, Civic Center Complex Room 316, 1 N.W. Martin Luther King, Jr. Blvd, Evansville, Indiana 47708.

## Evansville Metropolitan Planning Organization

Civic Center Complex, Room 316 • 1 N.W. Martin Luther King, Jr. Blvd. • Evansville IN, 47708-1833

P: 812.436.7833 • F: 812.436-7834

[www.evansvillempo.com](http://www.evansvillempo.com)



**EVANSVILLE METROPOLITAN PLANNING ORGANIZATION  
TECHNICAL COMMITTEE MINUTES**

**Regular meeting held at 10:00 a.m. in Room 318  
Civic Center Complex – Administration Building  
Evansville, Indiana**

**March 14, 2024**

*The following are minutes and not intended to be a verbatim transcript. An audio version of the proceedings can be heard or viewed on our website at [www.evansvillempo.com](http://www.evansvillempo.com).*

**1. ROLL CALL**

Members Present (voting):

***In person:*** Luke Hill, Thomas Witt, Mike Labitzke, McKenzie May, La’Kesha Stewart

***Webex/Phone:*** Karen Brooks, Duane Decker, Nick Vail

Evansville MPO Staff Present:

***In person:*** Seyed Shokouhzadeh, Pam Drach, Erin Schriefer, Kari Akin, Amir Varshochi, Jennifer Scott, Matt Schriefer

*Seyed Shokouhzadeh directed the meeting.*

**2. ELECTION OF CHAIR AND VICE-CHAIR**

*Mike Labitzke made a motion to nominate Nate Hahn for Chair; McKenzie May seconded the motion; motion carried.*

*McKenzie May made a motion to nominate Lorie Van Hook for the Vice-Chair; Mike Labitzke seconded the motion; motion carried.*

**3. APPROVAL OF MINUTES**

*Thomas Witt made a motion for approval and Mike Labitzke seconded the motion; motion carried.*

**4. OLD BUSINESS**

**a. Project Update – presented by Pam Drach**

**City of Evansville**

- **Walnut St Phase 2 (Weinbach Ave to Vann Ave):** The Boeke Rd intersection traffic signal is in full operation. The Vann Ave speed hump was closed on March 11 for construction work and will be closed for approximately three weeks.
- **Walnut St Phase 3 (MLK Jr Blvd to US 41):** Stormwater sewer installation is continuing at Beford Ave and Walnut St. Pavement removed on Walnut St from Kentucky Ave to Bedford Ave with installation of subgrade treatment at Bedford. City, contractors, designers, and CenterPoint met out in the field to address conflict between

traffic signal strain pole and CenterPoint's transmission line. Relocation/redesign of traffic signal strain poles at Kentucky/Walnut is in the works.

### **Vanderburgh County**

- **Oak Hill Rd (Eastwood Dr to Millersburg Rd)**: Project was let for bid on January 18, 2024 and awarded to Koberstein Contracting Inc, for approximately \$8.44 million. The contractor will begin right-of-way clearing soon and is tentatively planning to close Oak Hill Rd beginning on March 27, 2024.
- **Oak Hill Rd (Lynch Rd to St George Rd)**: A legal notice was published to advertise for the opportunity to request a public hearing. The IDEM Section 401 General Water Quality Certificate was approved on March 7, 2024. The Corps of Engineers permit application was submitted on March 1, 2024.
- **Wimberg Rd Bridge (over Locust Creek)**: The hydraulic analysis was completed, and the alignment was set to allow phased construction at the site. The structure, size and type study is underway to determine the most cost effective structure; plans are being prepared for the utility verification request.

### **Warrick County**

- **Epworth Rd (SR 662 to south of SR 66)**: Preliminary field check moved to June 2024 to allow time for additional archeological studies.

### **City/County of Henderson**

- **Green River Rd (Bend Gate Rd to Osage Dr)**: District 2 is negotiating for the acquisition of the one remaining parcel. Targeting a summer 2024 letting.
- **Wathen Lane (US 60 to City Limits)**: Bid opening was on January 5, 2024. The construction contract has been awarded to Yager Materials Corp for \$4.115 million. A public meeting was held on February 21, 2024. Construction began March 4 and is scheduled to be completed by December 15.

### **INDOT Updates – presented by Luke Hill**

- **(R-40567) SR 65 over I-64 Bridge Replacement**: Closure in place, construction on-going.
- **(B-44156) US 41 over SR 66/Diamond Ave**: Construction is complete.
- **(B-42876) US 41 Pedestrian Walk at Washington Ave**: Finalizing R/W acquisition, construction of foundations will begin soon.
- **(B-42187) I-64 over abandoned N and S RR**: June 4<sup>th</sup> is the planned start date for construction.
- **(R-41410) US 41 from SR 66/SR 62 (Lloyd) to SR 66 (Diamond)**: Shoulder strengthening is going down, drainage structures on the south end will be complete within two weeks, we expect to be in phase two with traffic switched to the southbound side by the end of April.
- **(R-44898) Intersection Improvements on SR 66 (at Vann, Burkhardt, Cross Pointe, Stockwell)**: Contract was awarded to JBI for \$35,498,919.88. Pre-Construction meeting held 2/22/24. Construction is set to begin at Vann and Stockwell by July 1, 2024.
- **(R-42748) SR 61 (Lynnville)**: Construction should begin early spring. Town is working with Commonwealth on lighting design.
- **(R-42736) I-69 near US 41**: Final Tracings have been submitted to Central Office.
- **(B-42728) SR 62 bridge thin deck overlay**: Contract awarded to Ram Construction with a winning bid of \$876,166.92.
- **(R-42199) SR 66 from 2.76 mi west of US 41**: Final Field Check scheduled for 5/14/2024.
- **(R-42287) SR 62 Lloyd4U project**: Project has been advertised on a special letting 3/27/24.

- (B-43235) SR 68 over Mill Creek: Permits acquired / all parcels are being secured. No delays/risk. Public involvement in the works.
- (R-44695) SR 68 from 1.2mi E. of US 41 to 4mi W. of SR 61 intersection: Letting date getting moved back up to October 2024 since the rebundling of projects.
- (B-45043) SR 161 over Coles Creek and SR 62 over Barren Fork: Project still moving forward.
- (B-43231) I-69 Bridge Painting around SR 662/SR62: Stage 2 files received /review as of 01/03/2024. Des# 2002134-2002135 will stay on contract. Limited Red Flag Investigation being requested for Des# 2002134 and Des# 2002135 (after discussion – no need for expedited).
- (B-43986) SR 66 over UNT (1.45mi E. JCT SR 65): Submission for CE-1 (02/13/24) Resubmit for corrections. STG2 and Permits in the works.
- (R-44499) US 41 at SR 57, Petersburg Rd, and St George Rd: Kick-off meeting held, early development for Stage 1 plans and utility coordination meetings are on-going.

*This item was informational and did not require committee action.*

**5. NEW BUSINESS**

**a. 2024-2028 TIP Modifications – presented by Pam Drach**

The Evansville MPO modified the FY 2024-2028 Transportation Improvement Program with the following:

2024-2028 TIP Modifications - FHWA

Date Processed	Sponsor	Contract	Des#/ID#	Road	Description	County	Work Type	Funding Type	% Split	Action	Fiscal Year	Phase/Source	Current TIP Entry	New TIP Entry		
														Total	Federal	State/Local
All amounts in thousands																
18-Jan-2024	INDOT	44695	2201132	SR 68	1.2 miles E of US 41 and W of SR 61	Warrick	Small structures and drains construction	STBG	80/20	Combine Contracts	2025	CN	\$750	\$3,350	\$2,680	\$670
					Includes Des# 2000737, 2000742, add 2001796									\$0	\$0	\$0
16-Feb-2024	INDOT	43255	2001796	I-64	Various Locations from 2 mi W of SR 165 to 1.27 mi E of SR 37	Warrick	Small structures and drains construction	STBG	80/20	Combine Contracts	2025	CN	\$2,733	\$0	\$0	\$0
	Warrick County	41772	1802049	Telephone Rd	Bell Rd to Fuquay Rd	Warrick	Road widening from 2 to 3 lanes, pedestrian accommodations, and drainage improvements	STBG, CMAQ, CRP	80/20	Revise Funding	2025	CN	\$8,497	\$10,176	\$6,798	\$3,378
26-Feb-2024	INDOT	43231	2002024	Various	Various locations in the Vincennes District	Various	Bridge rehabilitation	STBG	80/20	Revise Funding	2024	PE	\$250	\$600	\$480	\$120
	INDOT	44512	2200588	SR 61	0.21 mi S of SR 68	Warrick	Bridge thin deck overlay	STBG	80/20	Revised Funding	2027	CN	\$902	\$606	\$485	\$121
	INDOT	45442	2400032	Various	Scenic Byway Corridor in 13 Counties along the Ohio River	Various	Signing Installation / Repair	NHPP	90/10	Add Contract	2025	CN	\$0	\$800	\$720	\$80
	INDOT	44356	2101774	Various	Various locations	Various	Wrong Way Ramp Entry Initiative	NHPP	90/10	Remove Contract	2024	PE	\$300	\$0	\$0	\$0
	INDOT						Grouped Project: Signing, marking, striping, and rumble strips				2024	CN	\$3,000	\$0	\$0	\$0
INDOT	45438	2400028	Various	Various locations	Various	Wrong Way Ramp Entry Initiative	NHPP	90/10	Add Contract	2024	PE	\$0	\$77	\$69	\$8	
						Grouped Project: Signing, marking, striping, and rumble strips				2024	CN	\$0	\$722	\$650	\$72	

2024-2028 TIP Modifications - FTA

Date Processed	Sponsor	Contract	Des#/ID#	Description	County	Work Type	Funding Type	Action	Fiscal Year	Active TIP	New TIP
										All amounts in thousands	
26-Feb-2024	METS	N/A	EMP-24-001	Operating Assistance	Vanderburgh	Operating Assistance	5307	Revise Funding	2024	\$865	\$0
							5310		2024	\$150	\$0
							PMTF		2024	\$2,293	\$2,278
							Local		2024	\$3,192	\$4,534
	METS	N/A	Various	Capital Assistance	Vanderburgh	Capital Assistance	5307	Revise Funding	2024	\$1,725	\$2,613
							5310		2024	\$0	\$53
							5339		2024	\$115	\$0
							Local		2024	\$460	\$666
	METS	N/A	EMP-24-006	Acquisition of Fixed Route Bus	Vanderburgh	Fixed Route Bus	5307	Revise Funding	2024	\$0	\$131
							5339		2024	\$0	\$185
							CMAQ		2024	\$360	\$420
							Local		2024	\$90	\$184
	METS	N/A	Various	Acquisition of Paratransit Bus	Vanderburgh	Paratransit Bus	5339	Revise Funding	2024	\$60	\$0
							CMAQ		2024	\$60	\$0
Local							2024		\$32	\$0	
HART	N/A	-	Operating Assistance	Henderson	Operating Assistance	5307	Revise Funding	2024	\$355	\$318	
						Local		2024	\$570	\$318	
HART	N/A	-	Capital Assistance	Henderson	Capital Assistance	5307	Revise Funding	2024	\$460	\$245	
						5339		2024	\$100	\$0	
						KYTC		2024	\$70	\$31	
						Local		2024	\$70	\$31	
HART	N/A		Acquisition of Fixed Route Bus	Vanderburgh	Fixed Route Bus	5307	Revise Funding	2024	\$0	\$50	
						5339		2024	\$0	\$50	
						KYTC		2024	\$0	\$13	
						Local		2024	\$0	\$13	
HART	N/A		Acquisition of Paratransit Bus	Vanderburgh	Paratransit Bus	5310	Revise Funding	2024	\$0	\$50	
						5339		2024	\$0	\$50	
						KYTC		2024	\$0	\$13	
						Local		2024	\$0	\$13	
Non-Profits	N/A	EMP-24-009	Capital Assistance	Various	Capital Assistance	5310	Revise Funding	2024	\$174	\$112	
						Local		2024	\$44	\$28	
Non-Profits	N/A	EMP-24-	Operating Assistance	Various	Operating Assistance	5310	Revise Funding	2024	\$63	\$122	
						Local		2024	\$63	\$122	
Non-Profits	N/A	EMP-24-010	Planning Assistance	Various	Planning Assistance	5307	Revise Funding	2024	\$36	\$35	
						Local		2024	\$0	\$0	
27-Feb-2024	Non-Profits	N/A	EMP-24-009	Capital Assistance	Various	Capital Assistance	5310	Revise Funding	2024	\$112	\$59
							Local		2024	\$28	\$15

*This item was informational and did not require committee action.*

**b. 2024 Title VI Goals and Accomplishments Report – presented by Jennifer Scott**

At the beginning of each year, the Evansville MPO develops a list of Title VI accomplishments from the prior year and Title VI goals for the upcoming year. These goals and accomplishments include completed and upcoming trainings and workshops, updates to the Title VI documents and surveys, and the total number of Title VI complaints from the previous year.

The complete list forms the annual Title VI Goals and Accomplishments Report. This report will be added to the appendices of the *Title VI Implementation Plan & Limited English Proficiency Plan*.

*This item was informational and did not require committee action.*

**c. 2024 Transit Targets (TAM & PTASP) – presented by Jennifer Scott**

METS and HART have been required to develop annual Transit Asset Management (TAM) Targets since completion of the Group TAM Plan in September 2018. At the end of each year, the MPO gathers fleet data from METS and HART to calculate the end of the previous year Performance Metrics and set the end of the current year Targets. Although not required, the MPO also calculates Performance Metrics and sets Targets for the non-profit vehicles. With your approval of these Targets, the MPO will include them in the TIP and MTP documents. The following table includes TAM Performance Measure definitions, end of 2023 Performance Metrics, and end of 2024 TAM Targets.

Starting in 2021, METS and HART have also been required to develop annual Safety Targets. These Targets are listed in the Public Transit Agency Safety Plans (PTASP) for both METS and HART. The MPO worked with METS and HART to collect safety data to calculate Performance Metrics and set Targets. With your approval of these Targets, the MPO will include them in the TIP and MTP documents. The following table includes Safety Performance Measure definitions, end of 2022 Performance Metrics, and end of 2024 Safety Targets.

			METS		HART		MPO	
			End 2023 Measures	End 2024 Targets	End 2023 Measures	End 2024 Targets	End 2023 Measures	End 2024 Targets
Transit Asset Management	Rolling Stock (buses) - % of revenue vehicles that have met or exceeded their Useful Life Benchmark (ULB)		36%	40%	n/a	n/a	n/a	n/a
	Rolling Stock (cutaways) - % of revenue vehicles that have met or exceeded their Useful Life Benchmark (ULB)		59%	73%	38%	63%	27%	27%
	Equipment - % of equipment that has exceeded ULB or with a condition rating below 3.0 on FTA's (TERM) Scale		88%	88%	67%	67%	10%	33%
	Facilities - % of facilities with a condition rating below 3.0 on FTA's Transit Economic Requirement Model (TERM) Scale		0%	0%	0%	0%	n/a	n/a
			METS		HART			
			End 2022 Measures	End 2024 Targets	End 2022 Measures	End 2024 Targets		
Transit Safety	Fatalities - Total number of fatalities that occurred at a transit facility or involving a transit revenue vehicle	Fixed Route	0	0	0	0		
		Demand Response	0	0	0	0		
	Injuries - Any injury (other than a fatality) requiring immediate medical attention that occurred at a transit facility or involving a transit revenue vehicle	Fixed Route	4	0	0	0		
		Demand Response	2	0	0	0		
	Safety Events - Any fatality, injury or other safety event (property damage, collisions, evacuations), that occurred at a transit facility or involving a transit revenue vehicle.	Fixed Route	6	0	0	0		
		Demand Response	3	0	0	0		
	System Reliability (major failures) - Distance between major mechanical failures that limit actual vehicle movement, require a tow, or create safety issues (n/a if no major mechanical failures)	Fixed Route	54,269 miles	75,000 miles	64,032 miles	75,000 miles		
		Demand Response	50,021 miles	50,000 miles	n/a	50,000 miles		

Thomas Witt asked if the MPO column on the table was representing the non-profit data. Jennifer confirmed.

Thomas Witt made a motion for approval and McKenzie May seconded the motion; motion carried.

**6. OTHER BUSINESS**

None.

**7. PUBLIC COMMENTS**

None.

**8. UPCOMING DATES**

- CY 2024 EMPO Technical Meetings:
  - May 9
  - July 11
  - September 12
  - November 14

Meeting adjourned.



Updates on Funded LPA Projects: Indiana

Project Sponsor	Project	Description	Preliminary Engineering/ Design				Right-of-Way	Design	Construction		Most Current Status Information
			Consultant Selection & NTP	Preliminary Field Check	Public Hearing / Meeting Notice	Environmental Approval	Right of Way Acquisition	Final Tracings	Bid Letting/ Award	Construction	
City of Evansville	Walnut Street Ph 2: Weinbach Ave to Vann Ave	Road Diet with bike and pedestrian accommodations, green infrastructure, and a multiuse path.	5/1/18	8/16/18	3/12/19	3/11/20	10/26/21	10/26/21	4/6/22	On Going	The project was let for bid on Jan 12, 2022. None of the bids received were below the engineers estimate. Project was relet on April 6, 2022, and awarded to Blankenberger Brothers, Inc. for a low bid of \$13,819,100. The Boeke Rd intersection traffic signal is in full operation. The Weinbach intersection is open to traffic. <b>The Vann Avenue speed table reconstruction complete. Project to be complete and open to the public by mid/late May.</b>
	Walnut Street Ph 3: MLK Jr Blvd to US 41			11/3/21	8/26/21	9/1/21	11/17/22	11/14/22	2/10/23	On Going	Project was let for bids on Feb 10, 2023 and awarded to Blankenberger Brothers Inc. for the low bid of \$21,274,381. The first phase of the project is under construction from US41 to New York Avenue. Much of the construction on first phase is complete. The work at the New York Ave intersection has been delayed due to water main conflict, re-design and material procurement. Utility relocations continue along the corridor. <b>Stormwater sewer installation is continuing along the corridor from Kentucky Ave to Denby Ave.</b> Relocation/redesign of traffic signal strain poles at Kentucky/Walnut is in the works.
	2nd St / Parrett St/ Jefferson St	Construction of a roundabout at the intersection	8/17/14	5/1/15	Various meetings	2/15/17	On Going				Additional public meeting was held on Aug. 16, 2023.
Vanderburgh County	Oak Hill Rd from Eastwood Dr to Millersburg Rd	Road widening with bike and pedestrian accommodations	10/3/18	5/13/20	5/27/22	9/14/22	Complete	Complete	1/18/24		Design and utility coordination work is continuing. Center Point Energy submitted easement documents indicating that they have reimbursable utility relocations on this project. Pavement design has been approved. Permits are complete. Right of way activities are complete. Project was let for bid on January 18, 2024 and awarded to Koberstein Contracting Inc, for approximately \$8.44M. The contractor is tentatively planning to close Oak Hill Road beginning on March 27, 2024. <b>Contractor is staking and clearing for the utility relocations and water main relocation is underway.</b>
	Oak Hill Rd from Lynch Rd to St George Rd	Road widening with bike and pedestrian accommodations	4/1/21	12/9/21	On Going	On Going					Work on early design is underway. A preliminary field check was held on December 9, 2021. Field work for wetland delineation and archaeology sampling is complete. Consultant is working on Stage 2 plans and utility coordination. The IDEM Section 401 General Water Quality Certificate was approved on 3/7/24. The Corps of Engineers permit application was submitted on 3/1/24. <b>Hearing certification received from INDOT. Environmental document resubmitted to INDOT after addressing comments. Forty-one parcels in appraising, the remainder are in Appraisal Problem Analysis (APA) process.</b>
	Wimberg Rd Bridge over Locust Creek	Bridge replacement	Completed	On Going							PE contract awarded to Beam Longest and Neff. Notice to Proceed given 6/1/23. Survey work completed. Requested hydraulic information from INDOT so the hydraulic analysis and report can begin. The hydraulic analysis was completed and the alignment was set to allow phased construction at the site. The structure, size and type study is underway to determine the most cost effective structure. <b>Utility verification plans provided to the utilities. Stage 1 plans submitted.</b>
Warrick County	Telephone Rd: Bell Rd to Fuquay Rd	Road widening with bike and pedestrian accommodations	12/19/19	4/15/21	2/1/22	4/21/22	Complete	On Going	7/10/24		PE contract awarded to Lochmueller Group. Pavement design completed 3/10/22. Permits are secured. Right of way parcels secured. <b>Utility relocation is underway.</b>
	Epworth Rd: from SR 662 to south of SR 66	Road widening with bike and pedestrian accommodations	7/26/22	On Going							PE contract awarded to Lochmueller Group. A kick-off meeting was held on October 11, 2022. Draft Traffic Study, Hydraulic Study, and Archeology Study completed. Preliminary field check moved to June 2024 to allow time for additional archeological studies. <b>The County has submitted a request to INDOT to phase the corridor project, with Phase 1 from Tecumseh Dr north to SR 66 and Phase 2 from SR 662 north to Tecumseh Dr.</b>
	Oak Grove Rd Phase IV: From SR 261 to	Road widening with bike and pedestrian accommodations	1/10/24								PE contract awarded to Lochmueller Group. Notice to Proceed with design issued to the Consultant 1/10/24. <b>Topography survey nearing completion. Subsurface utility engineering to begin in May. PE and environmental tasks started.</b>

Dates Non-italicized dates reflect the completion date for the activity, Italicized dates reflect anticipated completion dates for the activity, where appropriate.



Updates on Funded Projects: Kentucky

Project Sponsor	Project	Description	Preliminary Engineering/ Design				Right-of-Way	Design	Construction		Comments
			Professional Services Procurement	Preliminary Line and Grade Plans	Public Meeting / Meeting Notice	Environmental Approval	Right of Way Acquisition	Construction Procurement Package	Bid Letting/ Award	Construction	
City/County of Henderson	<b>Green River Road</b> from Bend Gate Rd to Osage Dr	Sidewalk extension with ADA improvements and markings	4/10/19	6/30/19	9/16/19	8/9/2019 & 6/1/2021	Complete	On Going			The Categorical Exclusion for Minor Projects was approved. The City and KYTC will work together on the RW phase. Title Work is complete and the documents have been submitted to KYTC. <b>Right-of-way activities are complete. Consultant is preparing the final bid documents for state submittal.</b> Targeting a summer 2024 project letting.
	<b>Wathen Lane</b> from US 60 to the City Limits	Corridor upgrade with widened travel lanes, curb, gutter, and sidewalk	8/7/19	11/11/19	On Going	10/20/21	Complete	Complete	1/5/24	On Going	Palmer Engineering selected to do the project design. HMG is in process of relocating gas mains along the corridor and completion expected by fall. Water relocations are part of the contract work. Bid opening was on 1/5/24. The construction contract has been awarded to Yager Materials Corp. for \$4.115M A public meeting was held on Feb. 21, 2024. Construction began March 4 and is scheduled to be completed by December 15. <b>Contractor is installing water main line and working on grading.</b>
KYTC	<b>Watson Lane</b> from Sunset Ln to Green River Rd	Improve safety and reduce congestion.	1/29/19	6/6/19	9/16/19	10/30/20	On Going				The Phase 1 plans are complete and an alternative has been selected. Federal authorization has been received for the second phase of design. Utility Coordination is underway. Joint inspection meeting held October 28th. Project split into 2 sections/phases with the intersection improvement phase a priority. Updated RW plans were submitted the end of April. Utilities are working on plans. Appraisal activities are underway. Utility agreements are in place and the utility plans have been requested and are due for submittal in October.
	<b>KY 2183 and KY 1539</b>	Intersection project to improve safety.	n/a	On Hold							Design plan revisions, to minimize utility impacts and costs, are being discussed. The City and County are reviewing the project purpose, need, benefits and costs to identify a preferred alternative. The County is reviewing low volume roundabout design options for potential impacts to the utilities at the intersection, particularly impacts to the gas line.

Dates Non-italicized dates reflect the completion date for the activity, Italicized dates reflect anticipated completion dates for the activity, where appropriate.

**Updates on Funded INDOT Projects in MPO area**

Des	Contract	Project Manager	Project	Description	Preliminary Engineering/ Design				Right-of-Way	Design	Construction		Most Current Status Information	
					Consultant Selection & NTP	Preliminary Field Check	Public Hearing / Meeting Notice	Environmental Approval	Right of Way Acquisition	Final Tracings	Bid Letting/ Award	Construction		
1800142	R-40567	Bullock, Matthew	SR 65 Over I-64 EB/WB Lanes, 02.61 mi S SR-68	Bridge Replacement	Complete	Complete		Complete	N/A	Complete	12/7/22	On going	Documents posted for 9/14/22 Letting. Project was not awardable on the 9/14/22 Letting so it is being Re-Let on the 12/7/22 Letting. Contract was awarded to Blankenberger Brothers for \$12,923,950. Bridge will be worked on fall and winter of 2023-24. Construction will begin mid January 2024, Traffic will be diverted to off ramps so I64 can be closed for demolition and construction of the new structure. Closure in place, <b>Construction On-Going</b>	
1400195	R-39921	Malone, Brian	SR 66 At Epworth Road, 0.16 mile E I-69	Intersection improvement project	Complete	Complete	Complete	Complete	Complete	Complete	2/10/23	On going	<b>Completion by late summer.</b>	
1902861	R-39421	McCormick, Katie	SR 66 At New Harmony Road (WB), W. Mill Road (EB), N Happe Road (EB & WB), and Detroy Road (EB & WB)	Auxiliary Lanes, Accel & Decel or Turn Lanes	Complete	Complete				Complete	2/10/23	On going	Construction On-Going	
1700937	R-42753	Bullock, Matthew	SR 57 Over Schlenker Ditch, 4.44 mile N US-41	Bridge Deck Overlay	Complete	Complete			N/A	Complete	4/12/23	On going	Received Stage 3 submittal, revised Pavement Design Patching and Joint work quantities. Working on Environmental Document and determining needed permits. Project moved to the April 12th 2023 Letting. Environmental CE-3 Submitted for review. Will post Public Notice near the end of January. Project will be advertised on the April Letting. Project was awarded to E&B Paving for the low bid of \$13,458,792.27. Working North to South, Construction expected to complete in the Fall of 24.	
2000692			I 69 over UNT, 3+19 S JCT SR 57	Small Structure Pipe Lining										On Going
2000715			I 69 over UNT, 0+98 S JCT I-64	Small Structure Pipe Lining										On Going
2000717			I 69 over UNT, 0+74 S JCT I-64	Small Structure Pipe Lining										On Going
2000863			SR 57 From US 41 to 1.32 mi N of US 41 (End of Concrete)	Concrete Pavement Restoration (CPR)										On Going
2000889			I 69 From 2.3 mi E of US 41 to I-64	Concrete Pavement Restoration (CPR)										On Going
2001114			SR 57 From S. Jct. of I 69 (end of Asphalt) to S. Jct. of I69 (Fly Over Ramp over I69)	Concrete Pavement Restoration (CPR)										On Going
1593068	B-39367	Bullock, Matthew	I 64 Over Plum Creek, 3.92 miles W of SR-61, EBL	Replace Superstructure	Complete	Complete			N/A	Complete	8/9/23	On going	Received all permits, project is ready to be posted on the March 15th Letting. Project was not awardable on the March letting, will be relet May 10th, 2023, Reletting on 8/9/2023 Letting.	
1593069			I 64 Over Plum Creek, 3.92 miles W of SR-61, WBL	Replace Superstructure	Complete	Complete								
1902709	B-42876	Bullock, Matthew	US 41 Pedestrian walk at US41 & Washington Ave	Pedestrian Bridge	5/13/20	5/12/21	6/6/22	Complete	Still in Process	Complete	8/9/23	On going	Final Tracings submitted with RW and Utility exceptions. Low bid was not awardable. Reletting on the 8/9/2023 Letting. Ground Breaking Scheduled for 9/28/23. <b>Finalizing R/W acquisition. Moving Crane to begin work on foundations on the West Side of US 41.</b>	
2000186			US 41 0.87 mi S of SR62/66 (Washington Ave)	Intersection Improvement, Median U-Turn				Complete						
1900099	B-42187	Hill, Luke	I 64 Over Abandoned N & S RR, EBL, 0.82 mi E SR-65	Bridge Deck Replacement	Complete	Complete		Complete	N/A	Complete	10/12/23	On going	In design development. Final Tracing Files sent to Central Office for Letting. Project pushed back from 9/13/23 letting to 10/12/23 letting. Awarded to Ragle for \$2,494,331.20. Pre-con held at Evansville Sub-District January 29th. June 4th is the planned start date for construction	
1900100			I 64 Over Abandoned N & S RR, WBL, 0.82 mi E SR-65	Bridge Deck Replacement										
1601066	R-41410	Bullock, Matthew	US 41 From N of SR 66/SR 62 (Lloyd Expwy) to 0.74 mi N of SR 66 (Diamond Ave)	Pavement replacement	Complete	Complete	Complete	Complete	N/A	Complete	10/12/23	On going	Shoulder Strengthening is going down, Drainage structures on the south end will be complete within two weeks, we expect to be in Phase two with Traffic switched to the southbound side by the end of April. <b>Contractor will finish installing Temp Barrier Wall. Milling will continue on Northbound Lanes followed by concrete demo crew.</b>	

Des	Contract	Project Manager	Project	Description	Preliminary Engineering/ Design				Right-of-Way	Design	Construction		Most Current Status Information
					Consultant Selection & NTP	Preliminary Field Check	Public Hearing / Meeting Notice	Environmental Approval	Right of Way Acquisition	Final Tracings	Bid Letting/ Award	Construction	
2000738	B-42186	Risse, Dakota	SR 61 Over Taylor Ditch, 2.55 mi N of SR 66	Bridge Deck Overlay	Complete	Complete	N/A	On-Going	N/A	Complete	11/15/23	On going	Awarded to E & B paving LLC.
2000739			SR 62 Over Otter Creek, 1.01 mi W of SR 161	Bridge Deck Overlay									
2000741			SR 161 Over Little Red Creek, 0.13 mi S of SR 68	Bridge Deck Overlay									
2000768			SR 161 Over I-64 EB/WB 0.39 mi S of SR 68	Bridge Deck Overlay									
2000769			SR 161 Over I-64 EB/WB, 0.73 mi N of SR 68	Bridge Deck Overlay									
2101026			I 64 over UNT, 0.64 E JCT SR 161	Scour Protection (Erosion)									
1900268	R-44898	Bullock, Matthew	SR 66 At 1.79 mi E of US-41 (Vann Ave)	Intersection Improvement	Complete	3/9/22	8/1/22	On Going	N/A	Complete	1/18/24	On going	Contract was awarded to JBI for \$35,498,919.88. Pre-Construction meeting held 2/22/24. <b>Construction is set to begin at Vann and Stockwell by July 1st, 2024</b>
1900292			SR 66 At 1.20 mi W of I-69 (Burkhardt Rd)	Intersection Improvement				On Going					
1900317			SR 66 At 0.58 mi W of I-69 (Cross Pointe Blvd)	Intersection Improvement				On Going					
2000217			SR 66 At 2.25 mi E of US 41 (Stockwell Rd)	Intersection Improvement				On Going					
1800176	R-42748	Risse, Dakota	SR 61 From 0.14 mi S of I-64 to 0.88 mi N of SR-68 (Lynnville)	HMA Overlay, Preventive Maintenance	Complete	Complete	N/A	Complete	On Going	Complete	1/18/24	On going	Construction should begin early spring. Town is working with Commonwealth on lighting design. <b>Pre-Construction Meeting held 3/28/24. Utility Relocations on going, construction will begin late spring.</b>
2000736		Risse, Dakota	SR 61 Over Smith Fork, 2.15 mi N of SR 68	Bridge Deck Overlay	Complete	Complete		Complete	On Going	Complete		On going	<b>Pre-con held 3/28/24. Construction to begin late spring.</b>
2000860			SR 61 From 0.81 mi N of SR 68 (N Town Limits Lynnville) to SR 64	HMA Overlay, Preventive Maintenance	Complete	Complete		Complete					
2200893	B-44549	McCormick, Katie	I 69 05.53 S I-64	Bridge Deck Overlay	Complete	12/14/2022	N/A	Complete	Complete	Complete	1/18/2024	On-Going	<b>Awarded to E &amp; B paving LLC for \$1,555,500. Construction will be finished later this year.</b>
2001053	R-42736	McCormick, Katie	I 69 I-69, 0.07 miles west to .42 miles west of US 41/I-69 jct (5 Structures)	Small Structures & Drains Construction	Complete	Complete	Complete	Complete	Complete	Complete	4/10/24		Final Tracings Submitted. <b>Yardberry Landscape Company won the bid at \$1,554,637. Construction will start up later this year.</b>
2000485	B-42728	Hill, Luke	SR 62 Over Caney Creek, 6.34 mi W of SR 261, EBL	Bridge Thin Deck Overlay	Complete	Complete	Complete	Complete	Complete	Complete	2/15/24		Project moved to Luke Hill. Final Tracings being reviewed. Contract scheduled to let in February. Questions being answered. Contract awarded to Ram Construction with a winning bid of \$876,166.92. <b>Construction will start up later this summer.</b>
2000486			SR 62 Over Caney Creek, 6.34 mi W of SR 261, WBL	Bridge Thin Deck Overlay				Complete					
2000487			SR 62 Over Stollberg Ditch, 5.35 mi W of SR 261, EBL	Bridge Thin Deck Overlay				Complete					
2000488			SR 62 Over Stollberg Ditch, 5.35 mi W of SR 261, WBL	Bridge Thin Deck Overlay				Complete					
2000129	R-42199	Sprinkle, Emily	SR 66 From 2.76 miles West of US 41 Jct	Slide Correction	Complete	Complete	N/A	On Going	N/A		10/9/24		<b>Final Field Check scheduled for 5/29/2024.</b>



Des	Contract	Project Manager	Project	Description	Preliminary Engineering/ Design				Right-of-Way	Design	Construction		Most Current Status Information
					Consultant Selection & NTP	Preliminary Field Check	Public Hearing / Meeting Notice	Environmental Approval	Right of Way Acquisition	Final Tracings	Bid Letting/ Award	Construction	
1702066	R-42287	Bullock, Matthew	SR 62 Pedestrian Walk at SR-62 EB/WB	Bridge Replacement	Complete	Complete	Complete	On Going	Complete	3/27/24		Files have been moved to Central Office for Advertisement. Working through final Utility Information and Railroad Coordination. Project has been advertised on a special Letting 3/27/24. <b>Project was awarded to Ragle and E&amp;B Joint Venture for \$142,459,537.95, Asphalt was the winning pavement type. Pre-construction Meeting was scheduled for 5/2/24.</b>	
1900262			SR 62 At 6.62 mi W of US-41 (Schutte Rd)	Intersection Improvement				On Going					
1900264			SR 62 At 4.58 mi W of US-41 (Rosenberger Ave)	Intersection Improvement				On Going					
1900308			SR 62 From Rosenberger Rd (4.59 mi W of S Jct US-41) to 3.92 mi W of S Jct US-41 (Ingle Ave)	Road Reconstruction (3R/4R Standards)				On Going					
2001917			SR 62 From 8.56 mi W US 41 to 4.59 mi W of US 41 (East of Posey/Vanderburgh Count Line to Rosenberger Rd)	Rubblize PCCP & HMA Overlay				On Going					
2100041			SR 62 At McDowell Road, 7.75 mi W of US41	Intersection Improvement				On Going					
2200880	B-44547	Howder, Aubrey	I 64 03.04 E SR 65	Bridge Painting	Complete	Complete	N/A	Complete	Complete	5/9/2024		<b>Project is going to let on 5/9/24, should have bid results soon.</b>	
2001938	B-43232	Risse, Dakota	SR 261 over UNT, 3+70 N JCT SR 66	Small Structure Replacement with Bridge	Complete	Complete	N/A	On Going	On Going	7/10/24		In design development. Current work on STG 2.	
2002063	B-43235	McCormick, Katie	SR 68 over MILL CREEK, 00.26 E SR 61	Bridge Replacement	Complete	Complete	Complete	On Going	On Going	7/10/25		<b>Stage 3 design plans are due middle November 2024. Letting is 07/09/2025</b>	
2001912	R-43248	Risse, Dakota	I 64 From 0.5 mi E of US 41 to 0.41 mi E of I-69	HMA Overlay, Preventive Maintenance	Complete		None	CE1 9/17/2019	N/A	8/4/25	9/11/24	In design development-In house design	
2201132	R-44695	Risse, Dakota	SR 68 From 1.2 mi E. US 41 to 4.0 mi W. of SR 61 intersection on SR 68 (RPs 23.2, 31.59 and 31.79)	Small Structures & Drains Construction	Complete	Complete	N/A	On Going	On Going		12/11/2024	Designer was picked in 2/2023. Continued progress on design work. STG 1 turned in on 10/26/2023. Had PFC and included utilities to determine what utility was where. Letting date getting moved back up to October 2024 since the rebundling of projects.	
1701058	R-40551	Risse, Dakota	SR 62, various locations between SR 61 and the West Jct SR-161	Small structure replacements	7/31/18	8/15/19	N/A	All approvals done by 9/2/2020	On Going	1/24/22	1/1/25	Letting moved to 1/1/2025 due to Utility Coordination causing delay. Received work plans from Boonville Natural Gas, waiting on routers for each for signature. Will then begin processing. Having a utility meeting to have an update on 7/7/2023.	
1700170			SR 161 10.46 miles N Jct SR-66	Small Structure Replacement									
1702071			SR 62 04.79 mile E SR-61	Small Structure Replacement									
1702072			SR 62 3.88 mile E, W Jct SR-161	Small Structure Replacement									
1900115	B-45043	Risse, Dakota	SR 161 Over Coles Creek, 0.69 mi N SR-62	Replace Superstructure	Complete	Complete	Complete	On Going	N/a	1/1/25		Des. 2000740 is to be eliminated. Des. 1900115 CE document complete 11/29/2023, continue work on commitments. Project still moving forward.	
2000740			SR 62 Over Barren Fork, 2.28 mi W of SR 161	Bridge Deck Overlay									
1593066	B-39418	Risse, Dakota	SR 68 Over Simpson Branch, 2.33 miles E of SR-61	Bridge Replacement	Complete	Complete	Complete	Complete	N/A	Complete	1/1/25	Project moved to January 1, 2025 letting due to re-design around utilities because of Build America, Buy America (BABA)	
2002134	B-43231	McCormick, Katie	I 69 NB over SR 66 EB/WB (LLOYD EXP), 01.55 S SR 62	Bridge Painting	On going	Complete	N/A	On Going	N/A	2/12/25		<b>Received review of STG3 TRAF documents. Sent to David Reamer (District Traffic Engineer) and Central Office for comments. Potential add on for pin and hinges repairs.</b>	
2002135			I 69 SB over SR 66 EB/WB (LLOYD EXP), 01.55 S SR 62	Bridge Painting									
2002368			I 69 NB RAMP TO SR 57 over I-69 NB/SB, 02.41 S I-64	Bridge Painting									
2200910			I 69 01.55 N SR 66	Bridge Painting									
2200911			I 69 01.55 N SR 66	Bridge Painting									
1902739	B-44147	Hill, Luke	SR 62 over HARPER DITCH, 01.78 E US 41	Substructure Repair And Rehabilitation	On Going					5/7/2025		PM was changed to Luke Hill. Final Field Check will be held in August.	

Des	Contract	Project Manager	Project	Description	Preliminary Engineering/ Design				Right-of-Way	Design	Construction		Most Current Status Information
					Consultant Selection & NTP	Preliminary Field Check	Public Hearing / Meeting Notice	Environmental Approval	Right of Way Acquisition	Final Tracings	Bid Letting/ Award	Construction	
2301254	R-45152	Sprinkle, Emily	SR 62 SR 62 from 3.92 mi W of S Jct US 41 (Ingle Ave) to 2.72 mi W of Jct US 41 (Wabash Ave)		Complete	Complete	Complete	On Going			7/9/25		New Contract, separated Des from the larger Lloyd project R-42287 to allow for Utility Relocations. Public Hearing Scheduled 9/26/23. Working to finalize Utility relocation Workplans and Agreements.
1900263			SR 62 At 3.09 mi W of US-41 (St. Joseph Ave.)	Intersection Improvement									
2000187			SR 62 2.72 mi W of US 41 (Wabash Ave)	Intersection Improvement									
2100633	B-43972	Risse, Dakota	SR 61 over CARTER-TRAYLOR DITCH, 00.08 E SR 261	Bridge Thin Deck Overlay	Complete	N/A	N/A	On Going	N/A		9/10/2025		In design development. Initial Field Check held October 26, 2022. Continue work on the environmental document.
2100634			SR 61 over CYPRESS CREEK, 00.19 E SR 261	Bridge Thin Deck Overlay				On Going					
2100812	B-43986	McCormick, Katie	SR 66 over UNT, 1.45mi E JCT SR 65	Small Structure Pipe Lining	Complete	Complete	N/A	On-Going	On Going		10/8/2025		<b>Environmental document approved as of 4/25. Working on Stage 2 Design.</b>
1601011	R-39923	Hill, Luke	US 41 At Lynch Road, 1.0 mi N of SR-66	Intersection Improvement. Added left turn lane on SB US 41. No improvements on Lynch other than resurface.	Complete		None	CE1 9/17/2019	N/A	8/4/25	11/13/25		Project has been moved to FY 24 to help fund pavement replacement project on US 41 from Diamond Ave to the north end of the Project. This is going to happen with the US 41 Truss Bridge Project over Pigeon Creek. Project moving to Fiscal Year 2026 Letting. <b>In process of changing letting dates due to Technical Services adding a right turn lane. New letting date is being finalized, but potential for a 2028 letting</b>
2100260	R-43982	Sturgeon, Clancy	SR 57 From 1.32 N. US 41( End of Concrete) to S. Jct. of I 69 (end of Asphalt)	HMA Overlay, Preventive Maintenance							11/13/2025		
2100668	B-43969	Risse, Dakota	I 64 EBL over CR 100 W, 01.92 E SR 61	Bridge Deck Overlay	Complete	Complete	N/A	On Going	On Going		12/10/2025		In design development. Initial field check to be held on March 21, 2023. STG 2 has been turn in.
2100669			I 64 WBL over CR 100 W, 01.92 E SR 61	Bridge Deck Overlay				On Going					
2100717			I 64 EBL over TRIB. OF COLES CREEK, 06.74 E SR 61	Bridge Deck Overlay				On Going					
2100718			I 64 WBL over TRIB. OF COLES CREEK, 06.74 E SR 61	Bridge Deck Overlay				On Going					
2100044	R-44013	Hill, Luke	SR 62 (Morgan Ave.) At Boeke Road, 1.01 mi E of US 41	Intersect. Improv. W/ Added Turn Lanes	Complete	2/15/2024	N/A	On-Going	On-Going		3/11/2026		In design development. Initial Field Check was held in February. <b>Utility coordination is ongoing, while Stage 1 plans are being designed.</b>
2100051			SR 62 At Stockwell Road, 2.01 mi E of US 41	Intersect. Improv. W/ Added Turn Lanes				On-Going					
2200688	B-44512	Risse, Dakota	SR 61 00.21 miles S of SR 68	Bridge Thin Deck Overlay	Complete						7/8/2026		In design development
2200714			I 64 EB over Indiana Southern RR 03.00 miles W of SR 61	Bridge Thin Deck Overlay									
2200715			I 64 WB over Indiana Southern RR 03.00 miles W of SR 61	Bridge Thin Deck Overlay									
2200649	B-44508	Howder, Aubrey	US 41 NB over Pond Flat Ditch 02.01 miles S of I-64	Bridge Replacement							9/2/2026		
2200650			US 41 SB over Pond Flat Ditch 02.01 miles S of I-64	Bridge Replacement									
2200978	R-44501	Risse, Dakota	SR 61 From SR 66 to E Jct with SR 62	Concrete Pavement Restoration (CPR)							9/2/2026		Waiting on NTP



Des	Contract	Project Manager	Project	Description	Preliminary Engineering/ Design				Right-of-Way	Design	Construction		Most Current Status Information
					Consultant Selection & NTP	Preliminary Field Check	Public Hearing / Meeting Notice	Environmental Approval	Right of Way Acquisition	Final Tracings	Bid Letting/ Award	Construction	
2200037	R-44499	Hill, Luke	US 41 0.66 miles S. of SR 57 at St. Petersburg Rd	Intersection Improvement	Complete	N/A	On-Going	On-Going	On-Going		<i>9/15/2027</i>		<b>Kick-Off Meeting Held in November, Early Development for Stage 1 plans and Utility Coordination Meetings are on On-Going and Survey is being completed.</b>
2200040			US 41 At SR 57 Intersection	Intersection Improvement	Complete	N/A	On-Going	On-Going	On-Going		<i>9/15/2027</i>		<b>Kick-Off Meeting Held in November, Early Development for Stage 1 plans and Utility Coordination Meetings are on On-Going and Survey is being completed.</b>
2200044			US 41 1.57 miles S of SR 57 At St. George Road	Intersection Improvement	Complete	N/A	On-Going	On-Going	On-Going		<i>9/17/2027</i>		<b>Kick-Off Meeting Held in November, Early Development for Stage 1 plans and Utility Coordination Meetings are on On-Going and Survey is being completed. Met with the Evansville Airport to discuss plans and Right-of-Way.</b>
2200518	R-44505	Sprinkle, Emily	I 64 From 3.32 miles E of SR 65 interchange to 1.69 miles W of SR 37 interchange	Small Structures & Drains Construction							<i>11/5/2026</i>		Scoping meeting was held on 3/6/2023.
2200972	R-44506	Sprinkle, Emily	I 64 From 0.82 miles E of SR 65 to 0.96 miles E of SR 65	Slide Correction							<i>12/9/2026</i>		Holding scoping meeting 5/8/2023.
2200684	B-44509	Sturgeon, Clancy	SR 57 01.08 miles S of I-69	Bridge Rehabilitation Or Repair							<i>1/13/2027</i>		
2200038	R-44500	Risse, Dakota	SR 66 2.23 miles W of SR 65 at University Parkway Intersection	Intersection Improvement							<i>2/10/2027</i>		


Non-italicized dates reflect the completion date for the activity.  
Italicized dates reflect anticipated completion dates for the activity, where appropriate.



---

Seyed Shokouhzadeh  
Executive Director

**TO:** Policy Committee Members  
Technical Committee Members

**FROM:**  Seyed Shokouhzadeh, Executive Director

**SUBJECT:** FY 2024-2028 TIP Amendments

**DATE:** May 1, 2024

The Evansville Metropolitan Planning Organization is seeking approval of the attached amendments to the 2024-2028 Transportation Improvement Program (TIP). A public review and comment period was publicized for April 24 to May 8, 2024. The TIP Amendments are an action item for the May 9, 2024 Policy and Technical Committee meetings.

SS/PSD

Attachment

2024-2028 TIP Amendments: May 2024


Sponsor	Contract	Des#/ID#	Road	Description	County	Work Type	Funding Type	% Split	Action	Fiscal Year	Phase/Source	Current TIP Entry Total	New TIP Entry		
													Total	Federal	State/Local
													All amounts in thousands		
INDOT	45035	2300710	SR 62	At Green River Rd, 1.5 mi W of I-69	Vanderburgh	Intersection Improvement	NHS	80/20	Add Project	2025	PE	\$0	\$702	\$562	\$140
INDOT	-	2400077	Various	Completion of Phase IV of the HELPERS program	Various	Planning/Feasibility Studies for Local Roads and Streets	HSIP	90/10	Add Project	2025	PE	\$0	\$289	\$260	\$29
										2026	PE	\$0	\$289	\$260	\$29
										2027	PE	\$0	\$289	\$260	\$29
										2028	PE	\$0	\$289	\$260	\$29
Warrick County	45500	2301607	Stanley Rd	Bridge #37 over Wabash Erie Canal	Warrick	Bridge Deck Overlay	STBG-R	80/20	Add Project	2025	PE	\$0	\$210	\$168	\$42
KYTC	-	02-935.00	US 41	At Wolf Hills Rd and Stratman Rd	Henderson	Convert Intersection to an RCUT	HSIP	90/10	Add Project	2025	CN	\$0	\$1,800	\$1,620	\$180



---

Seyed Shokouhzadeh  
Executive Director

**TO:** Policy Committee Members  
Technical Committee Members

**FROM:**  Seyed Shokouhzadeh, Executive Director

**SUBJECT:** FY 2024-2028 TIP Modifications

**DATE:** May 1, 2024

The Evansville Metropolitan Planning Organization processed several modifications to the FY 2024-2028 Transportation Improvement Program (TIP) as per the attached spreadsheet. The modifications are an informational item for the May 9, 2024 Policy and Technical Committee meetings.

SS/PSD

Attachment

2024-2028 TIP Modifications - FHWA

Date Processed	Sponsor	Contract	Des#/ID#	Road	Description	County	Work Type	Funding Type	% Split	Action	Fiscal Year	Phase/Source	Current TIP Entry	New TIP Entry		
														Total	Federal	State/Local
All amounts in thousands																
19-Mar-24	INDOT	43231	2002024	Various	Various locations in the Vincennes District	Vanderburgh	Bridge Rehabilitation	STBG	80/20	Revise Funding	2024	PE	\$600	\$210	\$168	\$42
					Includes Des# 2002046, 2002134, 2002135, 2002368, 2200910, 2200911						2025	PE	\$0	\$355	\$284	\$71
	INDOT	44500	2301075	Various	Various locations	Vanderburgh	Intersection Improvement Project	NHPP	80/20	Add Des# & Funding	2025	PE	\$0	\$1,280	\$1,024	\$256
				Includes Des# 2200038, 2200039												
19-Mar-24	KYTC	-	2-942.00	KY 351	From MP 6.8 to MP 12.891	Henderson	Signing Improvements	HSIP	100	Add Project	2025	CN	\$0	\$40	\$40	\$0
				Grouped Project: Highway signage												
19-Mar-24	KYTC	-	2-943.00	KY 416	From MP 10.7 to MP 15.7	Henderson	Signing, Striping, and Guardrail Improvements	HSIP	100	Add Project	2025	CN	\$0	\$230	\$230	\$0
				Grouped Project: Highway signage; Pavement markers and striping												
18-Apr-24	INDOT	42199	1900300	SR 66 & SR 237	Various locations in the Vincennes District	Vanderburgh	Slide Correction	STBG	80/20	Remove Des#	2024	CN	\$13,410	\$12,890	\$10,312	\$2,578
					Remove Des# 2000129. Remaining Des# Included on contract 1900287, 1900291, 1900294, 1900295, 2001057									\$0	\$0	
	INDOT	44971	2000129	SR 66	from 2.76 miles W of US 41	Vanderburgh	Slide Correction	NHPP	80/20	Add Project	2025	CN	\$0	\$520	\$416	\$104
18-Apr-24	INDOT	43232	2001938	SR 261	Over UNT, 3.7 mi N Jct SR 66	Warrick	Small Structure Replacement	STBG	80/20	Remove Des#	2025	CN	\$1,652	\$1,147	\$918	\$229
				Remove Des# 2001942 from contract												
18-Apr-24	INDOT	40551	1700170	Various	Various locations in the Vincennes District	Warrick	Small Structure Replacement	STBG	80/20	Add Des#, Move FY	2024	CN	\$2,467	\$0	\$0	\$0
					Add Des# 2001942 to the contract. Also includes 1701058, 1702071, 1702072, 1900115						2025	CN	\$0	\$4,932	\$3,946	\$986
25-Apr-24	INDOT	45152	2301254	SR 62	SR 62 from 3.92 mi W of S US 41 (Ingle Ave to 2.72 mi W of Jct US 41 (Wabash Ave )	Vanderburgh	Pavement Replacement and Intersection Improvements	NHPP	80/20	Revise Funding	2024	CN	\$0	\$7,531	\$6,025	\$1,506
					Includes Des# 1900263, 2000187, 1900308						2027	CN	\$34,411	\$26,880	\$21,504	\$5,376





**TO:** Policy Committee Members  
Technical Committee Members

**FROM:** Seyed Shokouhzadeh, Executive Director 

**RE:** CY 2024 Call for Projects: Project Application and Prioritization Updates

**DATE:** May 2, 2024

This July, the Evansville MPO will be announcing a Notice of Funding Availability (Call for Projects) to Indiana LPAs for funding for FY 2031 and beyond. For this Call for Projects, the application will be completed and submitted through an online portal. This differs from the fillable PDF form from previous Calls for Projects. The only content change on this application is the addition of two questions under the Project Details section – Green Infrastructure and FHWA Proven Safety Countermeasures. All other application content is the same as the previous application.

A separate Excel file will be provided as part of the application process for the Project Budget.

A reference guide has been developed to assist LPAs in completing the application. The guide provides instructions on the online application process, details for each section of the application, and sample wording for the required financial commitment letter. The guide also includes the updated process and metrics the EMPO will use when prioritizing projects for federal funding.

The online application, project funding table, and guidance document are available for review before the Call for Projects announcement is made public in July. These items can be viewed until the May 9, 2024 Policy and Technical Committee meetings here: <http://www.evansvillempo.com/CallForProjects--.html>

Approval of the updated application, reference guide and prioritization metrics are an action item at the May meetings.

SS/es